

20050907001671

# BECHER BAY DIVISION D

IN THE S.W. 1/4 N.W. 1/4, SEC. 20, T.24N., R.6E., W.M.,  
CITY OF ISSAQUAH, KING COUNTY, WASHINGTON

VOLUME PAGE  
230 / 015

### DEDICATION

KNOW ALL PEOPLE BY THESE PRESENTS, THAT WE, THE UNDERSIGNED OWNERS OF INTEREST IN THE LAND HEREBY SUBDIVIDED, HEREBY DECLARE THIS PLAT TO BE THE GRAPHIC REPRESENTATION OF THE SUBDIVISION MADE HEREBY AND DEDICATE TO THE PUBLIC FOREVER ALL STREETS AND AVENUES NOT SHOWN AS PRIVATE. WE DEDICATE THE USE FOR ALL PUBLIC PURPOSES NOT INCONSISTENT WITH PUBLIC HIGHWAY PURPOSES AND ALSO THE RIGHT TO MAKE ALL NECESSARY SLOPES FOR CUTS AND FILLS UPON THE LOTS SHOWN IN THE REASONABLE GRADING OF SAID STREETS AND AVENUES. WE FURTHER DEDICATE TO THE USE OF THE PUBLIC AS INDICATED, INCLUDING BUT NOT LIMITED TO PARKS, OPEN SPACE, UTILITIES, AND DRAINAGE. UNLESS SUCH EASEMENTS OR TRACTS ARE SPECIFICALLY IDENTIFIED ON THIS PLAT AS BEING DEDICATED OR CONVEYED TO A PERSON OR ENTITY OTHER THAN THE PUBLIC, IN WHICH CASE WE DEDICATE SUCH STREETS, EASEMENTS, OR TRACTS TO THE PERSON OR ENTITY IDENTIFIED AND FOR THE PURPOSE STATED.

FURTHER, WE WAIVE FOR OURSELVES, OUR HEIRS AND ASSIGNS, AND ANY PERSON OR ENTITY DERIVING TITLE FROM THE UNDERSIGNED ANY AND ALL CLAIMS FOR DAMAGES AGAINST THE CITY OF ISSAQUAH, AND ITS SUCCESSORS AND ASSIGNS WHICH MAY BE OCCASIONED TO THE ADJACENT LANDS OF THIS SHORT SUBDIVISION BY THE ESTABLISHMENT, CONSTRUCTION, OR MAINTENANCE OF ROADS AND/OR DRAINAGE SYSTEMS WITHIN THIS SUBDIVISION.

THIS SUBDIVISION, DEDICATION, AND WAIVER OF CLAIMS IS MADE WITH FREE CONSENT AND IN ACCORDANCE WITH OUR DESIRES.

BECHER BAY L.L.C.:

BY: Atlin Investments Inc. ITS: Managing Member

[Signature]  
President

NORTHSTAR BANK:


BY: [Signature] ITS: Senior Vice President

### ACKNOWLEDGMENTS

STATE OF WASHINGTON )  
COUNTY OF KING ) SS:

I CERTIFY THAT I KNOW OR HAVE SATISFACTORY EVIDENCE THAT Wes Griesbrocht, the President of Atlin Investments Inc. SIGNED THIS DEDICATION AND ON OATH STATED THAT (HE/SHE) WAS AUTHORIZED TO EXECUTE THE INSTRUMENT AND ACKNOWLEDGED IT AS THE Managing Member OF BECHER BAY L.L.C. A WASHINGTON LIMITED LIABILITY COMPANY TO BE THE FREE AND VOLUNTARY ACT OF SUCH PARTY FOR THE USES AND PURPOSES MENTIONED IN THE INSTRUMENT.


DATED 8/9/05  
SIGNATURE OF NOTARY PUBLIC [Signature]  
PRINTED NAME OF NOTARY PUBLIC DBalovich  
TITLE Notary Public  
RESIDING AT Seattle, WA  
MY APPOINTMENT EXPIRES 8/9/08



STATE OF WASHINGTON )  
COUNTY OF KING ) SS:

I CERTIFY THAT I KNOW OR HAVE SATISFACTORY EVIDENCE THAT Toubeas & Withers SIGNED THIS DEDICATION AND ON OATH STATED THAT (HE/SHE) WAS AUTHORIZED TO EXECUTE THE INSTRUMENT AND ACKNOWLEDGED IT AS THE Senior Vice Pres. OF NORTHSTAR BANK A WASHINGTON STATE BANK TO BE THE FREE AND VOLUNTARY ACT OF SUCH PARTY FOR THE USES AND PURPOSES MENTIONED IN THE INSTRUMENT.

DATED 8/9/05  
SIGNATURE OF NOTARY PUBLIC [Signature]  
PRINTED NAME OF NOTARY PUBLIC DBalovich  
TITLE Notary Public  
RESIDING AT Seattle, WA  
MY APPOINTMENT EXPIRES 8/9/08



### UTILITY EASEMENT PROVISIONS

AN EASEMENT IS HEREBY GRANTED AND RESERVED FOR THE CITY OF ISSAQUAH, PUGET SOUND ENERGY COMPANY, QWEST TELEPHONE COMPANY, THE REGIONAL CABLE TELEVISION COMPANY AND THEIR RESPECTIVE SUCCESSORS AND ASSIGNS UNDER AND UPON THE EXTERIOR TEN FEET PARALLEL WITH AND ADJACENT TO THE ROAD FRONTAGE AND 2.5 FEET OF SIDE LOT LINES OF ALL LOTS. THE PURPOSE OF THE EASEMENT IS TO INSTALL, LAY, CONSTRUCT, RENEW, OPERATE AND MAINTAIN UNDERGROUND CONDUITS, CABLES AND WIRES WITH NECESSARY FACILITIES AND OTHER EQUIPMENT FOR THE PURPOSE OF SERVING THIS SUBDIVISION AND OTHER PROPERTY WITH ELECTRICITY, NATURAL GAS, TELEPHONE, SEWER AND WATER SERVICE, DRAINAGE, AND CABLE TELEVISION. THE EASEMENT SHALL INCLUDE THE RIGHT TO ENTER UPON THE LOTS AT ALL TIMES FOR THE PURPOSES HEREIN STATED. AFTER ENTRY PURSUANT TO THESE EASEMENTS, THE PROPERTY SHALL BE RESTORED AS NEAR AS POSSIBLE TO ITS ORIGINAL CONDITION. NO LINES OR WIRES FOR THE TRANSMISSION OF ELECTRIC CURRENT OR FOR TELEPHONE USE OR CABLE TELEVISION SHALL BE PLACED OR PERMITTED TO BE PLACED UPON ANY LOT UNLESS THE SAME SHALL BE UNDERGROUND OR IN CONDUIT ATTACHED TO A BUILDING.

### RESTRICTIONS

NO LOT OR PORTION OF A LOT IN THIS PLAT SHALL BE DIVIDED AND SOLD OR RESULT OR OWNERSHIP CHANGED OR TRANSFERRED WHEREBY THE OWNERSHIP OF ANY PORTION OF THIS PLAT SHALL BE LESS THAN THE AREA REQUIRED FOR THE USE DISTRICT IN WHICH LOCATED.

LOTS D1, D2, AND D3 ARE RESTRICTED TO ONE SINGLE FAMILY RESIDENCE PER LOT AS REQUIRED BY THE CERTIFICATE OF TRANSPORTATION CONCURRENCY ISSUED ON MARCH 23, 2004. ANY FUTURE DEVELOPMENT ON THESE LOTS THAT WOULD EXCEED THE NUMBER OF PM PEAK HOUR TRIPS APPROVED UNDER THE CERTIFICATE OF TRANSPORTATION CONCURRENCY WILL NEED TO BE REVIEWED FOR CONCURRENCY UNDER THE REGULATIONS THAT ARE IN PLACE AT THAT TIME.

### LEGAL DESCRIPTION

LOT 4, CITY OF ISSAQUAH SHORT PLAT NUMBER PLN03-00041, RECORDED UNDER KING COUNTY RECORDING NUMBER 20040726900013, BEING A PORTION OF THE SOUTHWEST QUARTER OF THE NORTHWEST QUARTER OF SECTION 20, TOWNSHIP 24 NORTH, RANGE 6 EAST, W.M., IN KING COUNTY, WASHINGTON.

SUBJECT TO AN EASEMENT FOR CUTS AND FILLS AS FILED UNDER RECORDING NUMBERS 2716847, 6310173 AND 6302371.

SUBJECT TO RELINQUISHMENT OF ACCESS TO STATE HIGHWAY AND OF LIGHT, VIEW AND AIR AS FILED UNDER RECORDING NUMBER 6302370 AND 6310171.

SUBJECT TO COVENANTS, CONDITIONS, RESTRICTIONS AND EASEMENTS AS FILED UNDER RECORDING NUMBERS 8408270480, 20030402900001 AND 20040726900013.

SUBJECT TO AN ELECTRIC EASEMENT AS FILED UNDER RECORDING NUMBER 20040917000413.

SUBJECT TO A SEWER EASEMENT AS FILED UNDER RECORDING NUMBER 20041220000473.

SUBJECT TO A SIGN AND LANDSCAPE EASEMENT AS FILED UNDER RECORDING NUMBER 20041220000474.

SUBJECT TO A SLOPE AND CHANNEL CHANGE EASEMENT AS FILED UNDER RECORDING NUMBER 7703180570.

### APPROVALS

#### CITY OF ISSAQUAH DEPARTMENT OF PLANNING

EXAMINED AND APPROVED THIS 18<sup>th</sup> DAY OF AUGUST, 2005

[Signature]  
PLANNING DIRECTOR

#### CITY OF ISSAQUAH DEPARTMENT OF PUBLIC WORKS

EXAMINED AND APPROVED THIS 18<sup>th</sup> DAY OF August, 2005

[Signature]  
PUBLIC WORKS ENGINEERING DIRECTOR

#### CITY OF ISSAQUAH DEPARTMENT OF FINANCE

I HEREBY CERTIFY THAT THERE ARE NO DELINQUENT SPECIAL ASSESSMENTS AND ALL SPECIAL ASSESSMENTS ON THE PROPERTY HEREIN CONTAINED, DEDICATED AS STREETS, OR FOR OTHER PUBLIC USE, ARE PAID IN FULL. THIS 19<sup>th</sup> DAY OF August, 2005.

[Signature]  
FINANCE DIRECTOR

#### CITY OF ISSAQUAH MAYOR

EXAMINED AND APPROVED THIS 30<sup>th</sup> DAY OF August, 2005

[Signature] ATTEST: [Signature]  
MAYOR CITY CLERK

#### KING COUNTY DEPARTMENT OF ASSESSMENTS

EXAMINED AND APPROVED THIS 1<sup>ST</sup> DAY OF SEPT, 2005

SCOTT NOBLE [Signature]  
KING COUNTY ASSESSOR DEPUTY KING COUNTY ASSESSOR  
ACCOUNT NUMBER 202406-9054

#### KING COUNTY FINANCE DIVISION CERTIFICATE

I HEREBY CERTIFY THAT ALL PROPERTY TAXES ARE PAID, THAT THERE ARE NO DELINQUENT SPECIAL ASSESSMENTS CERTIFIED TO THIS OFFICE FOR COLLECTION AND THAT ALL SPECIAL ASSESSMENTS CERTIFIED TO THIS OFFICE FOR COLLECTION ON ANY OF THE PROPERTY HEREIN CONTAINED, DEDICATED AS STREETS, ALLEYS OR FOR OTHER PUBLIC USE, ARE PAID IN FULL. THIS 1<sup>st</sup> DAY OF September, 2005.


[Signature] [Signature]  
MANAGER, FINANCE DIVISION DEPUTY



### SURVEYOR'S CERTIFICATE

I, RICHARD R. KITZ, HEREBY CERTIFY THAT I AM A REGISTERED PROFESSIONAL LAND SURVEYOR IN THE STATE OF WASHINGTON; THAT THIS PLAT OF BECHER BAY DIVISION D IS A TRUE AND CORRECT REPRESENTATION OF AN ACTUAL SURVEY MADE BY ME OR UNDER MY DIRECTION; THAT ALL CENTERLINE MONUMENTS WILL BE ACCURATELY SET AND ALL LOT AND TRACT CORNERS WILL BE STAKED CORRECTLY ON THE GROUND AS THE PUBLIC IMPROVEMENTS ARE COMPLETED; AND THAT I HAVE FULLY COMPLIED WITH THE PROVISIONS OF ALL PLATTING REGULATIONS.

[Signature] 8/8/05  
RICHARD R. KITZ DATE  
P.L.S. #16915

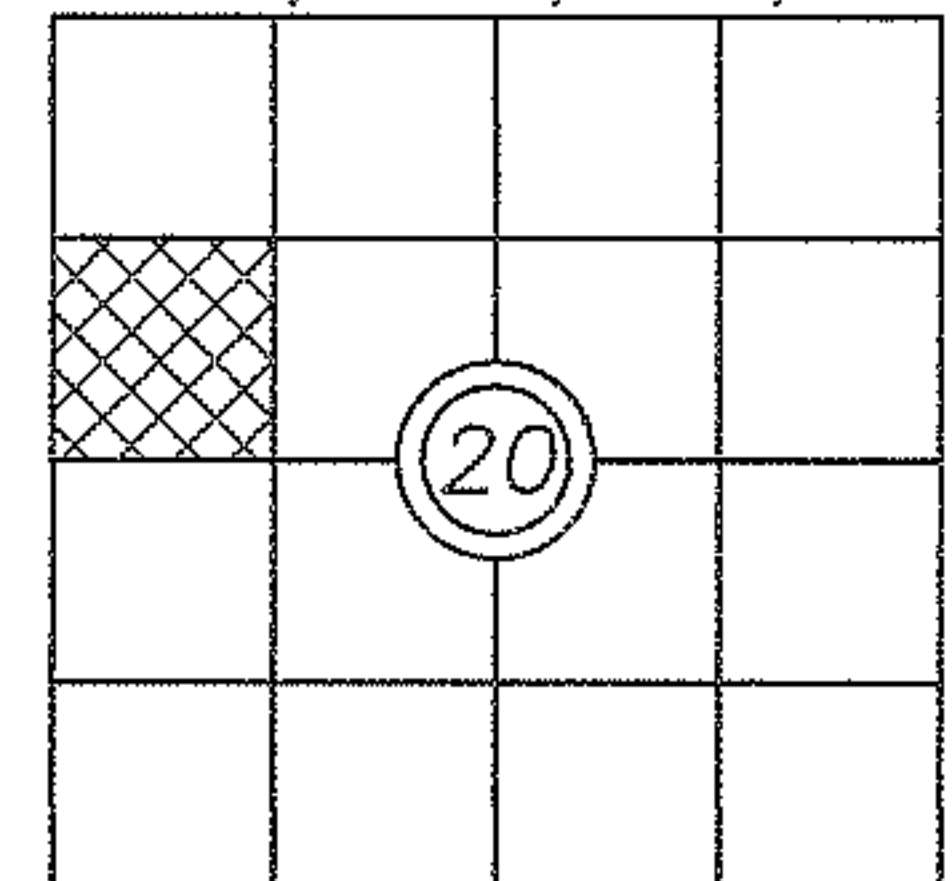


### RECORDING CERTIFICATE

FILED FOR RECORD AT THE REQUEST OF THE CITY OF ISSAQUAH THIS DAY OF Sept, 2005 AT 31 MINUTES PAST 2 P.M. AND RECORDED IN VOLUME 230 OF PLATS, PAGES 015 THRU 016 RECORDS OF KING COUNTY, WASHINGTON.

RECORDING NUMBER 20050907001671  
[Signature]  
MANAGER SUPERINTENDENT OF RECORDS

INDEX LOCATION  
SEC. 20, T.24N., R.6E., W.M.



415 RAINIER BLVD. NORTH  
ISSAQUAH, WASHINGTON 98027  
PHONE: 14251392-5351  
FAX: 14251392-4976

**EASTSIDE CONSULTANTS, INC.**  
ENGINEERS-SURVEYORS

DWN BY	DATE	JOB NO.
S. KITZ	JAN. 2005	02024
CHKD BY	SCALE	SHEET
R. KITZ	N/A	1 OF 2

