COHO RUN

A CONDOMINIUM - PHASE II

SECTION 28, TOWNSHIP 24 NORTH, RANGE 6 EAST, W.M.

CITY OF ISSAQUAH COUNTY OF KING STATE OF WASHINGTON

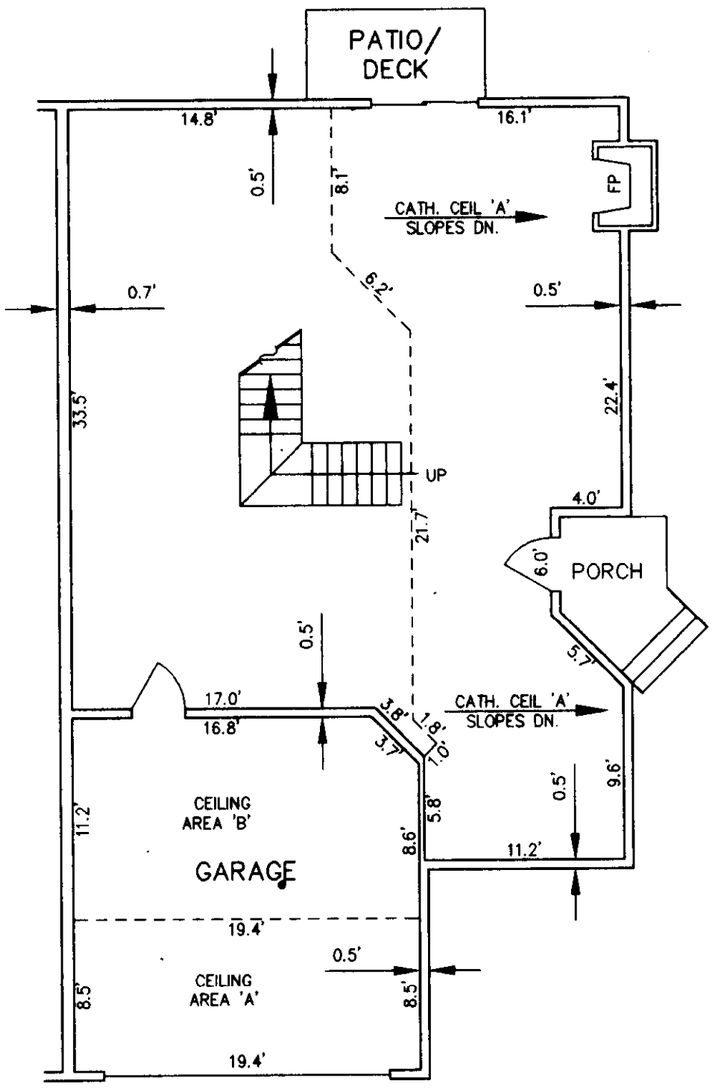

MAIN FLOOR PLAN

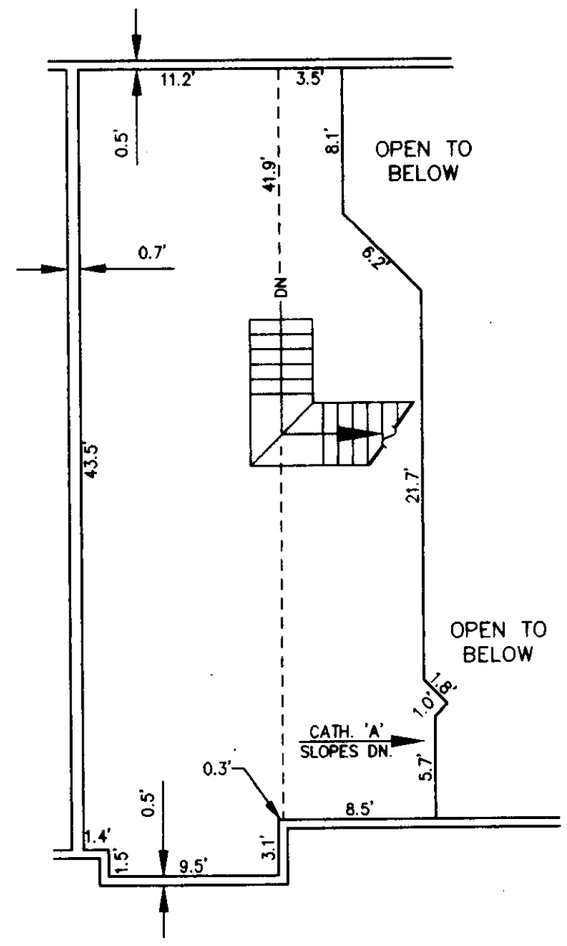

UPPER FLOOR PLAN

TYPE A UNIT

APPLIES TO UNITS 9 & 16
MIRROR IMAGE APPLIES
TO UNITS 8 & 17

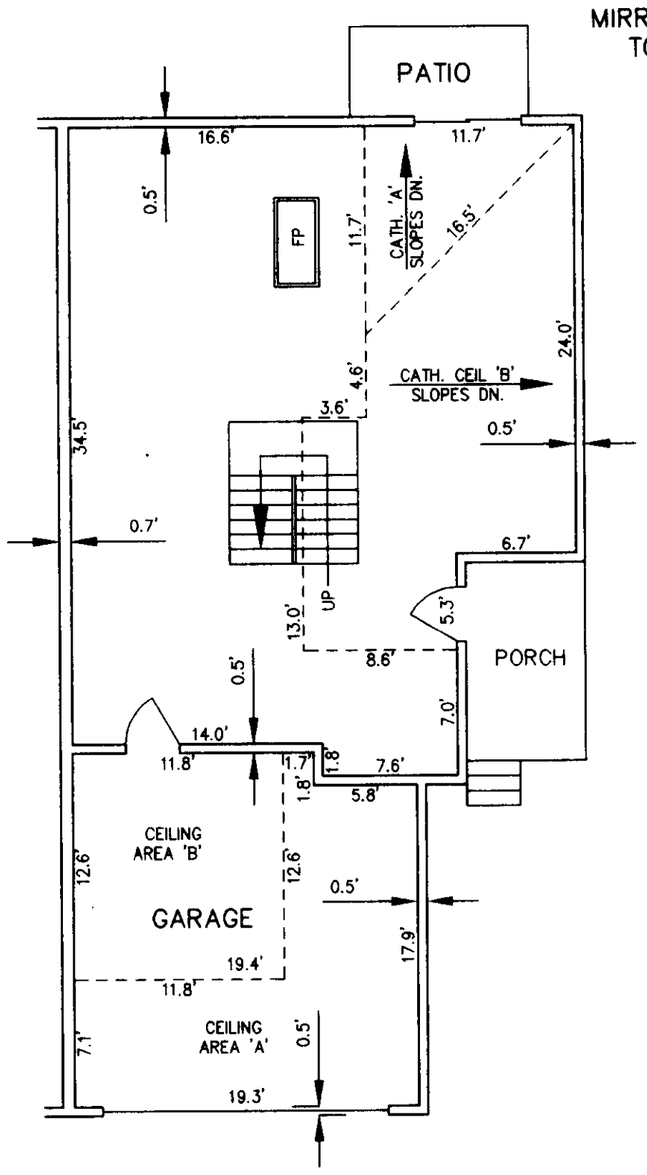

MAIN FLOOR PLAN

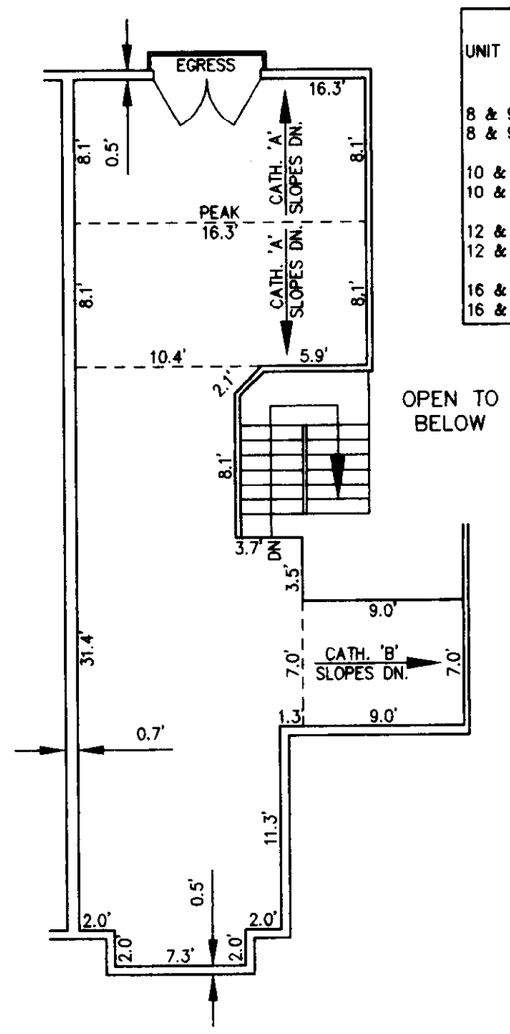

UPPER FLOOR PLAN

ELEVATION TABLE

UNIT	FLOOR	GARAGE AREA FLOOR	GARAGE AREA CEIL. 'A'	GARAGE AREA CEIL. 'B'	LIVING AREA FLOOR	LIVING AREA CEIL.	LIVING AREA CATH. CEIL 'A' UPPER	LIVING AREA CATH. CEIL 'A' LOWER	LIVING AREA CATH. CEIL. 'B' UPPER	LIVING AREA CATH. CEIL. 'B' LOWER
8 & 9	MAIN	89.7	97.8	99.0	91.0	100.0	107.6	100.9		
8 & 9	UPPER				100.9	109.0	109.1	104.7		
10 & 11	MAIN	89.7	98.1	100.2	91.2	100.2	107.1	100.2	109.2	100.2
10 & 11	UPPER				101.1	109.2	111.9	109.2	109.2	104.1
12 & 13	MAIN	89.4	97.8	99.9	90.9	99.9	106.8	99.9	108.9	99.9
12 & 13	UPPER				100.8	108.9	111.6	108.9	108.9	103.8
16 & 17	MAIN	89.6	97.7	99.8	90.9	99.9	107.5	100.8		
16 & 17	UPPER				100.8	108.9	109.0	104.6		

F.P. DENOTES FIREPLACE

GRAPHIC SCALE IN FEET

8' 0' 4' 8' 16'

1" = 8'



MAIN FLOOR PLAN

TYPE B UNIT

APPLIES TO UNITS 11 & 13
MIRROR IMAGE APPLIES
TO UNITS 10 & 12

UPPER FLOOR PLAN

TIM HANSON AND ASSOCIATES, INC.

6025 – 108th AVENUE N.E. KIRKLAND, WA 98033

(206) 822-7271

PROJECT NO. 98003