

# MONOHON CONDOMINIUM

SE 1/4, SW 1/4, SEC. 18, TWP. 24 N., RGE. 6 E, W.M., ISSAQUAH, KING COUNTY, WASHINGTON

### LEGAL DESCRIPTIONS

#### PARCEL A:

THAT PORTION OF THE SOUTHWEST 1/4 OF THE SOUTHWEST 1/4 OF SECTION 18, TOWNSHIP 24 NORTH, RANGE 6 EAST, W.M., DESCRIBED AS FOLLOWS:

BEGINNING AT A POINT ON THE SOUTH LINE OF SAID SECTION 18, DISTANT NORTH 89°37'50" WEST 542.59 FEET FROM THE SOUTH QUARTER CORNER OF SAID SECTION;  
THENCE NORTH 01°11'13" WEST 1,257.05 FEET TO THE SOUTH LINE OF THE COUNTY ROAD NO. 941 FROM NEWPORT TO ISSAQUAH (WEST LANE, SAMMAMISH PARKWAY S.E.);  
THENCE ALONG SAID SOUTH LINE, SOUTH 66°44'10" EAST 193.35 FEET TO THE WEST LINE OF A TRACT OF LAND CONVEYED BY WM. J. LEWIS AND ANNIE E. LEWIS TO JAMES K. WHITE BY DEED DATED OCTOBER 27, 1905 AND RECORDED NOVEMBER 1, 1906 IN VOLUME 532 OF DEEDS, PAGE 355, RECORDS OF KING COUNTY UNDER RECORDING NO. 432007;  
THENCE ALONG SAID WEST LINE SOUTH 01°11'13" EAST 1,181.83 FEET TO THE SOUTH LINE OF SAID SECTION 18;  
THENCE ALONG SAID SOUTH LINE NORTH 89°37'50" WEST 146.09 FEET, MORE OR LESS, TO THE POINT OF BEGINNING;

EXCEPT THAT PORTION THEREOF LYING NORTHERLY OF THE SOUTHERLY MARGIN OF PRIMARY STATE HIGHWAY NO. 2 (S.R. 90) AS CONVEYED TO THE STATE OF WASHINGTON BY DEED RECORDED UNDER RECORDING NO. 7105140469;

AND EXCEPT THAT PORTION THEREOF LYING EASTERLY OF THE FOLLOWING DESCRIBED LINE:

BEGINNING AT THE SOUTH QUARTER CORNER OF SAID SECTION 18; THENCE NORTH 88°18'56" WEST 357.01 FEET TO THE TRUE POINT OF BEGINNING OF THIS LINE;  
THENCE NORTH 19°23'10" WEST 175.74 FEET;  
THENCE NORTH 55°15'00" EAST TO THE WEST LINE OF SAID WHITE TRACT AND THE TERMINUS OF THIS LINE;

AND EXCEPT THAT PORTION THEREOF CONVEYED TO KING COUNTY FOR ROAD BY DEED RECORDED UNDER KING COUNTY RECORDING NO. 9312020785;

SITUATE IN THE COUNTY OF KING, STATE OF WASHINGTON.

#### PARCEL B:

THAT PORTION OF THE SOUTHWEST 1/4 OF THE SOUTHWEST 1/4 OF SECTION 18, TOWNSHIP 24 NORTH, RANGE 6 EAST, W.M., DESCRIBED AS FOLLOWS:

BEGINNING AT THE SOUTH QUARTER CORNER OF SAID SECTION 18; THENCE NORTH 88°18'56" WEST 357.01 FEET;  
THENCE NORTH 19°23'10" WEST 175.74 FEET;  
THENCE NORTH 55°15'00" EAST 143.26 FEET TO THE SOUTHEAST NEWPORT RIGHT-OF-WAY;  
THENCE SOUTHEASTERLY ON A CURVE 52.83 FEET ALONG SAID RIGHT-OF-WAY;  
THENCE SOUTH 49°46'00" EAST 336.75 FEET ALONG SAID RIGHT-OF-WAY TO THE EAST SUBDIVISION LINE;  
THENCE SOUTH 01°03'03" WEST 6.32 FEET TO THE POINT OF BEGINNING;

EXCEPT THAT PORTION CONVEYED TO KING COUNTY FOR ROAD BY DEED RECORDED UNDER KING COUNTY RECORDING NO. 9312020785;

SITUATE IN THE CITY OF SEATTLE, COUNTY OF KING, STATE OF WASHINGTON.

#### PARCEL C:

THAT PORTION OF THE EAST 357.5 FEET OF THE SOUTHWEST 1/4 OF THE SOUTHWEST 1/4 OF SECTION 18, TOWNSHIP 24 NORTH, RANGE 6 EAST, W.M., LYING SOUTHERLY OF HIGHWAY SR 90 AND NORTHWESTERLY OF A LINE DESCRIBED AS FOLLOWS:

BEGINNING AT THE SOUTH QUARTER CORNER OF SAID SECTION 18; THENCE NORTH 88°18'56" WEST 357.5 FEET;  
THENCE NORTH 19°23'10" WEST 175.74 FEET;  
THENCE NORTH 55°15'00" EAST TO THE SOUTHERLY MARGIN OF HIGHWAY SR 90 AND THE TERMINUS OF SAID DESCRIBED LINE;

EXCEPT THAT PORTION THEREOF CONVEYED TO KING COUNTY FOR ROAD BY DEED RECORDED UNDER KING COUNTY RECORDING NO. 9312020785;

SITUATE IN THE COUNTY OF KING, STATE OF WASHINGTON.

### SURVEY NOTES

FULL RELIANCE HAS BEEN PLACED IN TRANSMISSION TITLE INSURANCE COMPANY REPORT UNDER ORDER NO.20058123, DATED SEPTEMBER 8, 2004 FOR LEGAL DESCRIPTION AND REVELATION OF EASEMENTS, NO FURTHER SEARCH OF THE RECORD HAS BEEN MADE.

THIS PROPERTY IS SUBJECT TO A WATERLINE EASEMENT AND THE TERMS AND CONDITIONS THEREOF AS DOCUMENTED UNDER RECORDING NUMBER 20000926000648. (AS SHOWN)

THIS PROPERTY IS SUBJECT TO A DECLARATION OF COVENANT IMPOSED BY INSTRUMENT DOCUMENTED UNDER RECORDING NUMBER 20000926000650. (NOT SHOWN) (BLANKET CONDITIONS)

THE MONUMENTS SHOWN HEREON WERE VISITED IN THE FIELD DURING THE COURSE OF THIS SURVEY. ANGULAR AND LINEAR MEASUREMENTS WERE MADE WITH A TOPCON GTS 211D TOTAL STATION CALIBRATED AT AN NGS BASELINE WITHIN THE LAST YEAR.

BENCHMARK USED FOR THE VERTICAL ELEVATIONS IS DESCRIBED AS: TOP OF THE SE BOLT IN CONCRETE FOOTING AT BASE OF LUMINAIRES STAMPED "KING COUNTY 1650-26-1994" WITH AN ELEVATION OF 161.575', NAVD 88 VERTICAL DATUM.

THE PROPERTY DEPICTED AND DESCRIBED HEREON ENCLOSES AN AREA OF APPROXIMATELY 114134 SQUARE FEET OR APPROXIMATELY 2.6202 ACRES.

BUILDING LOCATION DIMENSIONS ARE AS MEASURED AT RIGHT ANGLES OR RADIAL FROM THE PROPERTY LINE AT POSITIONS INDICATED. (UNLESS SHOWN OTHERWISE.)

UNIT DIMENSIONS ARE TO THE INTERIOR FACE OF STUDS ALONG THE PERIMETER WALL AND ARE SHOWN WITHIN ± 0.10 FEET.

DO NOT SCALE DRAWINGS. WRITTEN DIMENSIONS TAKE PRECEDENCE.

CEILING ELEVATIONS ARE TO THE LOWER SURFACE OF THE CEILING JOISTS AND ARE SHOWN WITHIN ± 0.10 FEET.

FLOOR ELEVATIONS ARE TO THE UPPER SURFACE OF THE SUB-FLOOR (EXCLUSIVE OF CARPETING) AND ARE SHOWN WITHIN ± 0.10 FEET.

COLUMNS, SILLS AND BEAMS MAY EXTEND INTO PORTIONS OF THE UNITS.

IF AN AREA IS NOT DESIGNATED AS "LCE" OR "CE", IT IS ASSUMED TO BE "CE". (SEE LEGEND)

### DECLARATION

I, THE UNDERSIGNED OWNER OF INTEREST IN THE REAL PROPERTY DESCRIBED HEREIN, DECLARES THIS SURVEY MAP AND PLANS AND DEDICATE THE SAME FOR A CONDOMINIUM SOLELY TO MEET THE REQUIREMENTS OF THE WASHINGTON CONDOMINIUM ACT, RCW 64.34, ET. SEQ., AND NOT FOR ANY PUBLIC PURPOSE.

I FURTHER CERTIFY THAT ALL STRUCTURAL COMPONENTS AND MECHANICAL SYSTEMS OF ALL BUILDINGS CONTAINING OR COMPRISING ANY UNITS HEREBY CREATED ARE SUBSTANTIALLY COMPLETED.

DECLARANT HAS AN EASEMENT THROUGH THE COMMON ELEMENTS AS MAY BE REASONABLY NECESSARY FOR THE PURPOSE OF DISCHARGING DECLARANT'S OBLIGATIONS OR EXERCISING SPECIAL DECLARANT RIGHTS OR DEVELOPMENT RIGHTS, WHETHER ARISING UNDER THE ACT OR RESERVED IN THE DECLARATION.

THIS SURVEY MAP AND THESE PLANS AND ANY PORTION THEREOF, ARE RESTRICTED BY LAW AND THE DECLARATION FOR MONOHON CONDOMINIUM, FILED UNDER KING COUNTY RECORDING NUMBER 2006011800810.

### DECLARANT:

SALTAIRE BUILDERS, LLC,  
A WASHINGTON LIMITED LIABILITY COMPANY

BY MICHAEL ALFORD  
ITS MEMBER


STATE OF WASHINGTON )  
COUNTY OF KING ) SS.

I CERTIFY THAT I KNOW OR HAVE SATISFACTORY EVIDENCE THAT MICHAEL ALFORD SIGNED THIS INSTRUMENT, ON OATH STATED THAT HE WAS AUTHORIZED TO EXECUTE THE INSTRUMENT AND ACKNOWLEDGED IT AS THE MEMBER OF SALTAIRE BUILDERS, LLC, A WASHINGTON LIMITED LIABILITY COMPANY, TO BE THE FREE AND VOLUNTARY ACT OF SUCH PARTY FOR THE USES AND PURPOSES MENTIONED IN THE INSTRUMENT.

DATED THIS 10TH DAY OF JANUARY, 2006.

(SIGNATURE OF NOTARY)

A. L. MURRAY  
(LEGIBLY PRINT OR STAMP NAME OF NOTARY)  
NOTARY PUBLIC IN AND FOR THE STATE OF WASHINGTON,  
RESIDING AT SEATTLE  
MY APPOINTMENT EXPIRES: 08-09-06




### SURVEYOR'S CERTIFICATE

THIS MAP CORRECTLY REPRESENTS A SURVEY MADE BY ME OR UNDER MY DIRECTION IN CONFORMANCE WITH THE REQUIREMENTS OF THE SURVEY RECORDING ACT AT THE REQUEST OF SALTAIRE BUILDERS, LLC IN MAY, 2005.

I HEREBY CERTIFY THAT THIS SURVEY MAP AND PLANS FOR MONOHON CONDOMINIUM ARE BASED UPON AN ACTUAL SURVEY OF THE PROPERTY HEREIN DESCRIBED; THAT THE BEARINGS AND DISTANCES ARE CORRECTLY SHOWN; THAT ALL INFORMATION REQUIRED BY RCW 64.34.232 IS SUPPLIED HEREIN; AND THAT ALL HORIZONTAL AND VERTICAL BOUNDARIES OF THE UNITS ARE SUBSTANTIALLY COMPLETED IN ACCORDANCE WITH SAID PLANS.

Jerrold S. Steadman  
Jerrold S. Steadman, P.L.S.  
PROFESSIONAL LAND SURVEYOR  
LICENSE NO. 29282  
STATE OF WASHINGTON




STATE OF WASHINGTON )  
COUNTY OF KING ) SS.

I CERTIFY THAT I KNOW OR HAVE SATISFACTORY EVIDENCE THAT JERROLD S. STEADMAN SIGNED THIS INSTRUMENT, ON OATH STATED THAT HE WAS AUTHORIZED TO EXECUTE THE INSTRUMENT AND ACKNOWLEDGED IT AS THE PRESIDENT OF CONDOMINIUM SURVEY COMPANY, A WASHINGTON CORPORATION, TO BE THE FREE AND VOLUNTARY ACT OF SUCH PARTY FOR THE USES AND PURPOSES MENTIONED IN THE INSTRUMENT.

DATED THIS 9th DAY OF January, 2006.

Michelle A. Marine  
(SIGNATURE OF NOTARY)

MICHELLE A. MARINE  
NOTARY PUBLIC IN AND FOR THE STATE OF WASHINGTON,  
RESIDING AT SEATTLE  
MY APPOINTMENT EXPIRES: 08-09-06



### ASSESSOR'S CERTIFICATE

EXAMINED AND APPROVED THIS 17th DAY OF January, 2006.

Scott Noble  
KING COUNTY ASSESSOR

by Debra Clark  
KING COUNTY DEPUTY ASSESSOR

### RECORDING CERTIFICATE

FILED FOR RECORD AT THE REQUEST OF SALTAIRE BUILDERS, LLC, A WASHINGTON LIMITED LIABILITY COMPANY, THIS 18 DAY OF Jan., 2006 AT 9:35 MINUTES PAST 11 AM AND RECORDED IN VOLUME 213 OF CONDOMINIUMS, PAGES 006 TO 012 RECORDS OF KING COUNTY, WASHINGTON.

MANAGER  
SUPERINTENDENT OF RECORDS

**CONDOMINIUM SURVEY COMPANY**  
Specializing in  
**CONDOMINIUM SURVEYS ONLY**  
6564 FIFTH AVENUE SOUTH, SEATTLE, WASHINGTON 98108 (206) 762-3316

**CONDOMINIUM SURVEY MAP & PLANS**

SE 1/4, SW 1/4, SEC. 18,  
TWP. 24 N., RGE. 6 E., W.M.,  
KING COUNTY, WASHINGTON

2005-003:00
DATE: 7 MAY 2005
REVISED: 5 JANUARY 2006
DRAWN BY: MAM
MAP CHECK: JSS
FINAL CHECK: JSS
SHEET 1 OF 7

INDEX

# MONOHON CONDOMINIUM


SE 1/4, SW 1/4, SEC. 18, TWP. 24 N., RGE. 6 E, W.M., ISSAQUAH, KING COUNTY, WASHINGTON

### LEGEND

- CW CONCRETE WALK
- CE COMMON ELEMENT
- LCE LIMITED COMMON ELEMENT
- F FLOOR ELEVATION
- C CEILING ELEVATION
- SQ FT SQUARE FOOTAGE
- ## PARKING STALL DESIGNATION (LIMITED COMMON ELEMENT)
- ## STORAGE SPACE DESIGNATION (LIMITED COMMON ELEMENT)
- ### UNIT NUMBER
- CL CENTER LINE
- /// EDGE OF ASPHALT

IF AN AREA IS NOT DESIGNATED AS "LCE" OR "CE", IT IS ASSUMED TO BE "CE"

BASIS OF BEARINGS  
RECORD OF SURVEY VOL. 114, PG. 103  
NAVD '88 VERTICAL DATUM



## SITE PLAN

### PARCEL A

### PARCEL B

### PARCEL C

### SE NEWPORT WAY

### CONDOMINIUM BUILDING

LOT 11

S. LINE OF THE SW 1/4 OF SEC. 18, TWP. 24 N., RGE. 6 E., W.M.

MONTREUX DIVISION THREE, VOL. 166 PG.1 TRACT B LOT 5

# CONDOMINIUM SURVEY COMPANY

Specializing in

CONDOMINIUM SURVEYS ONLY

6564 FIFTH AVENUE SOUTH, SEATTLE, WASHINGTON 98108 (206) 762-3316

# CONDOMINIUM SURVEY MAP & PLANS

SE 1/4, SW 1/4, SEC. 18, TWP. 24 N., RGE. 6 E., W.M. KING COUNTY, WASHINGTON

## INDEX

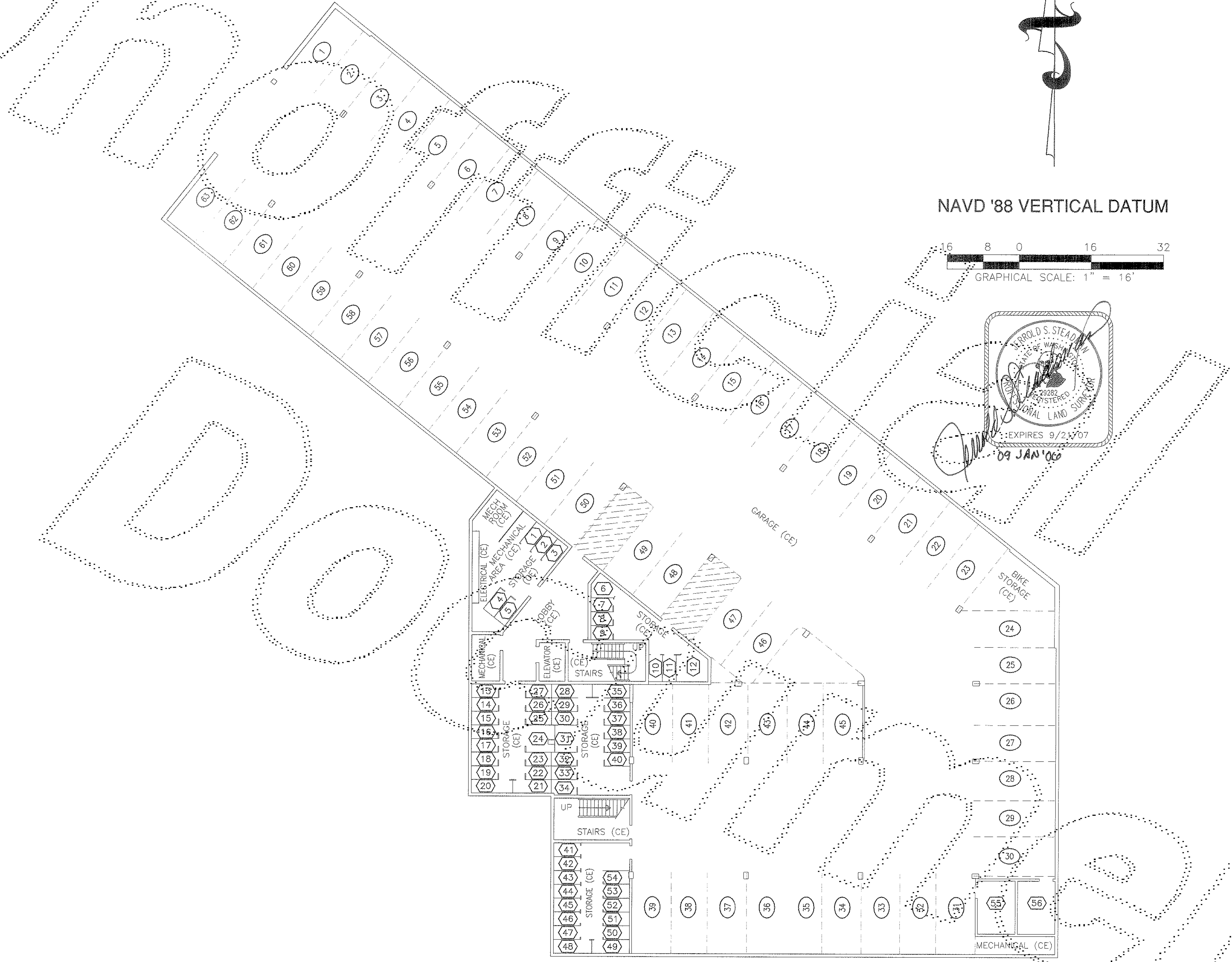
2005-003.00

DATE:	17 MAY 2005
REVISED:	5 JANUARY 2006
DRAWN BY:	MAM
MAP CHECK:	JSS
FINAL CHECK:	JSS
SHEET	2 OF 7


213/008

# MONOHON CONDOMINIUM



SE 1/4, SW 1/4, SEC. 18, TWP. 24 N., RGE. 6 E, W.M., ISSAQUAH, KING COUNTY, WASHINGTON



**GARAGE**



NAVD '88 VERTICAL DATUM



**CONDOMINIUM  
SURVEY COMPANY**

*Specializing in*  
**CONDOMINIUM SURVEYS ONLY**  
6564 FIFTH AVENUE SOUTH, SEATTLE, WASHINGTON 98108 (206) 762-3316

**CONDOMINIUM  
SURVEY  
MAP & PLANS**

SE1/4, SW1/4, SEC. 18,  
TWP. 24 N., RGE. 6 E., W.M.  
KING COUNTY, WASHINGTON

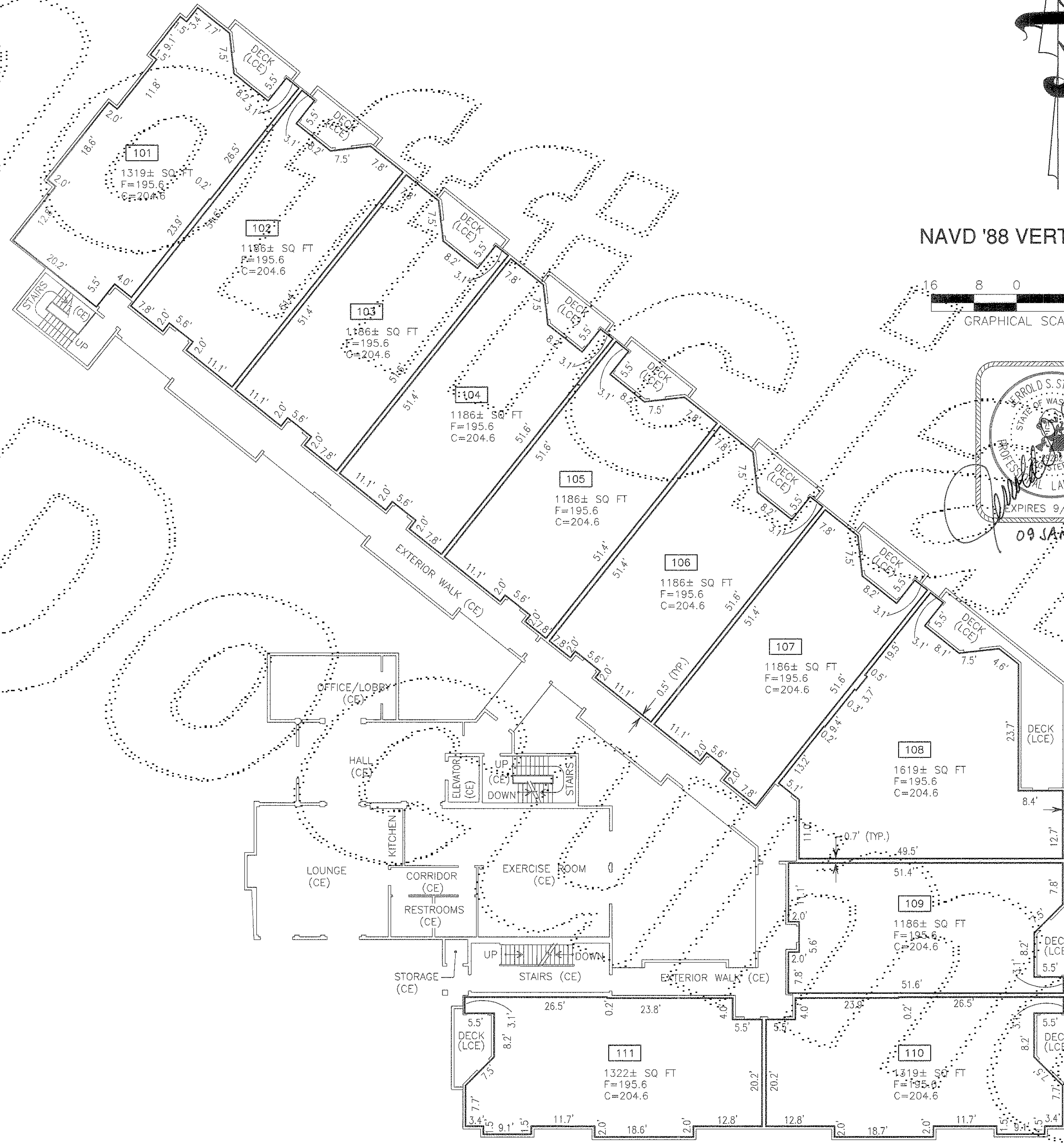
**INDEX**

2005-003.00
DATE: 17 MAY 2006
REVISED: 5 JANUARY 2006
DRAWN BY: MAM
MAP CHECK: JSS
FINAL CHECK: JSS
SHEET 3 OF 7

213/009

# MONOHON CONDOMINIUM

SE 1/4, SW 1/4, SEC. 18, TWP. 24 N., RGE. 6 E, W.M., ISSAQUAH, KING COUNTY, WASHINGTON



**1ST FLOOR**

**CONDOMINIUM  
SURVEY COMPANY**

Specializing in  
**CONDOMINIUM SURVEYS ONLY**  
6564 FIFTH AVENUE SOUTH, SEATTLE, WASHINGTON 98108 (206) 762-3316

**CONDOMINIUM  
SURVEY  
MAP & PLANS**

SE1/4, SW1/4, SEC. 18,  
TWP. 24 N., RGE. 6 E., W.M.  
KING COUNTY, WASHINGTON


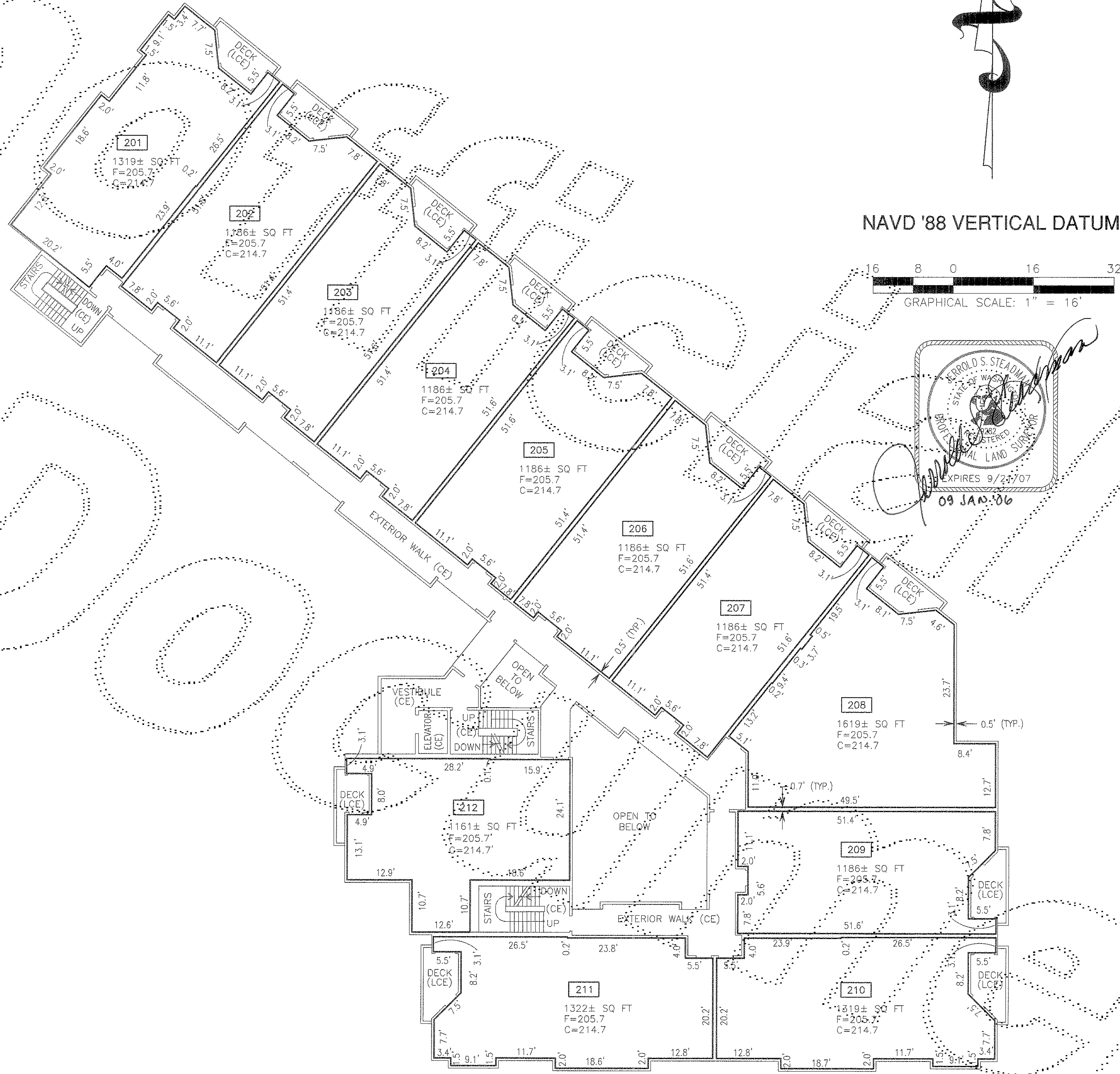
**INDEX**

<b>2005-003.00</b>
DATE: 17 MAY 2005
REVISED: 5 JANUARY 2006
DRAWN BY: MAM
MAP CHECK: JSS
FINAL CHECK: JSS
SHEET 4 OF 7


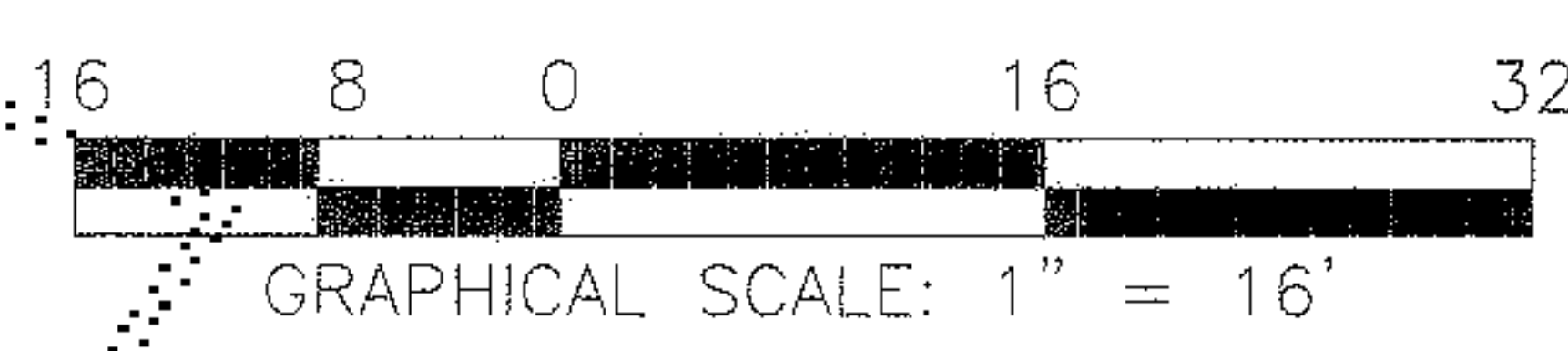
213/010

# MONOHON CONDOMINIUM

SE 1/4, SW 1/4, SEC. 18, TWP. 24 N., RGE. 6 E, W.M., ISSAQUAH, KING COUNTY, WASHINGTON



NAVD '88 VERTICAL DATUM



## 2ND FLOOR

**CONDOMINIUM  
SURVEY COMPANY**

*Specializing in*  
**CONDOMINIUM SURVEYS ONLY**  
6564 FIFTH AVENUE SOUTH, SEATTLE, WASHINGTON 98108 (206) 762-3316

**CONDOMINIUM  
SURVEY  
MAP & PLANS**

SE 1/4, SW 1/4, SEC. 18,  
TWP. 24 N., RGE. 6 E., W.M.,  
KING COUNTY, WASHINGTON

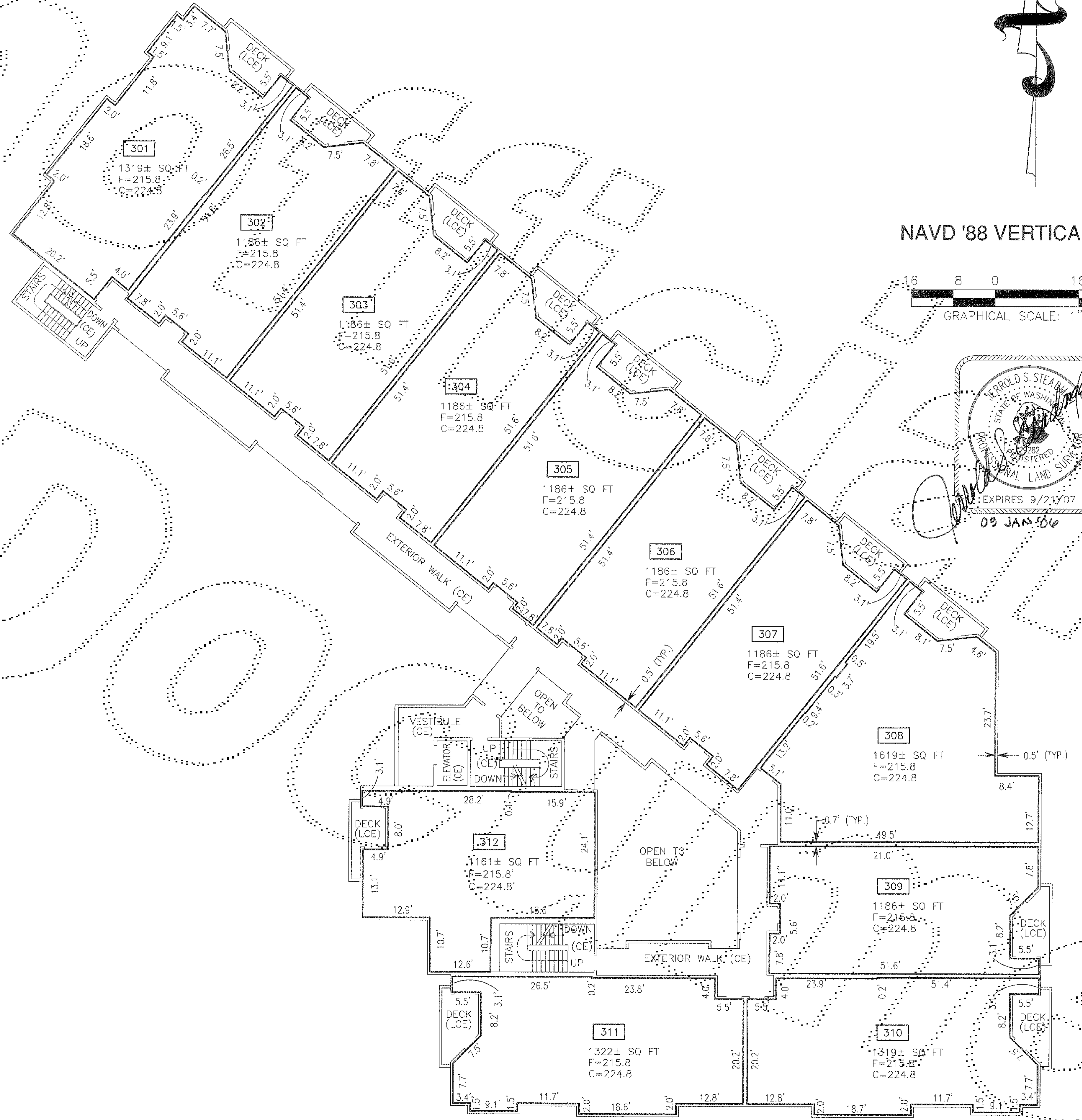
INDEX

<b>2005-003.00</b>
DATE: 12 MAY 2005
REVISED: 1 SEPTEMBER 2005
DRAWN BY: MAM
MAP CHECK: MAM
FINAL CHECK: JSS
SHEET 5 OF 7



213/011

# MONOHON CONDOMINIUM

SE 1/4, SW 1/4, SEC. 18, TWP. 24 N., RGE. 6 E, W.M., ISSAQUAH, KING COUNTY, WASHINGTON



NAVD '88 VERTICAL DATUM



## 3RD FLOOR

### CONDOMINIUM SURVEY COMPANY

Specializing in

CONDOMINIUM SURVEYS ONLY

6564 FIFTH AVENUE SOUTH, SEATTLE, WASHINGTON 98108 (206) 762-3316

## CONDOMINIUM SURVEY MAP & PLANS

### INDEX


SE 1/4, SW 1/4, SEC. 18, TWP. 24 N., RGE. 6 E., W.M. KING COUNTY, WASHINGTON

2005-003.00
DATE: 17 MAY 2005
REVISED: 1 SEPTEMBER 2005
DRAWN BY: MAM
MAP CHECK: MAM
FINAL CHECK: JSS
SHEET 6 OF 7

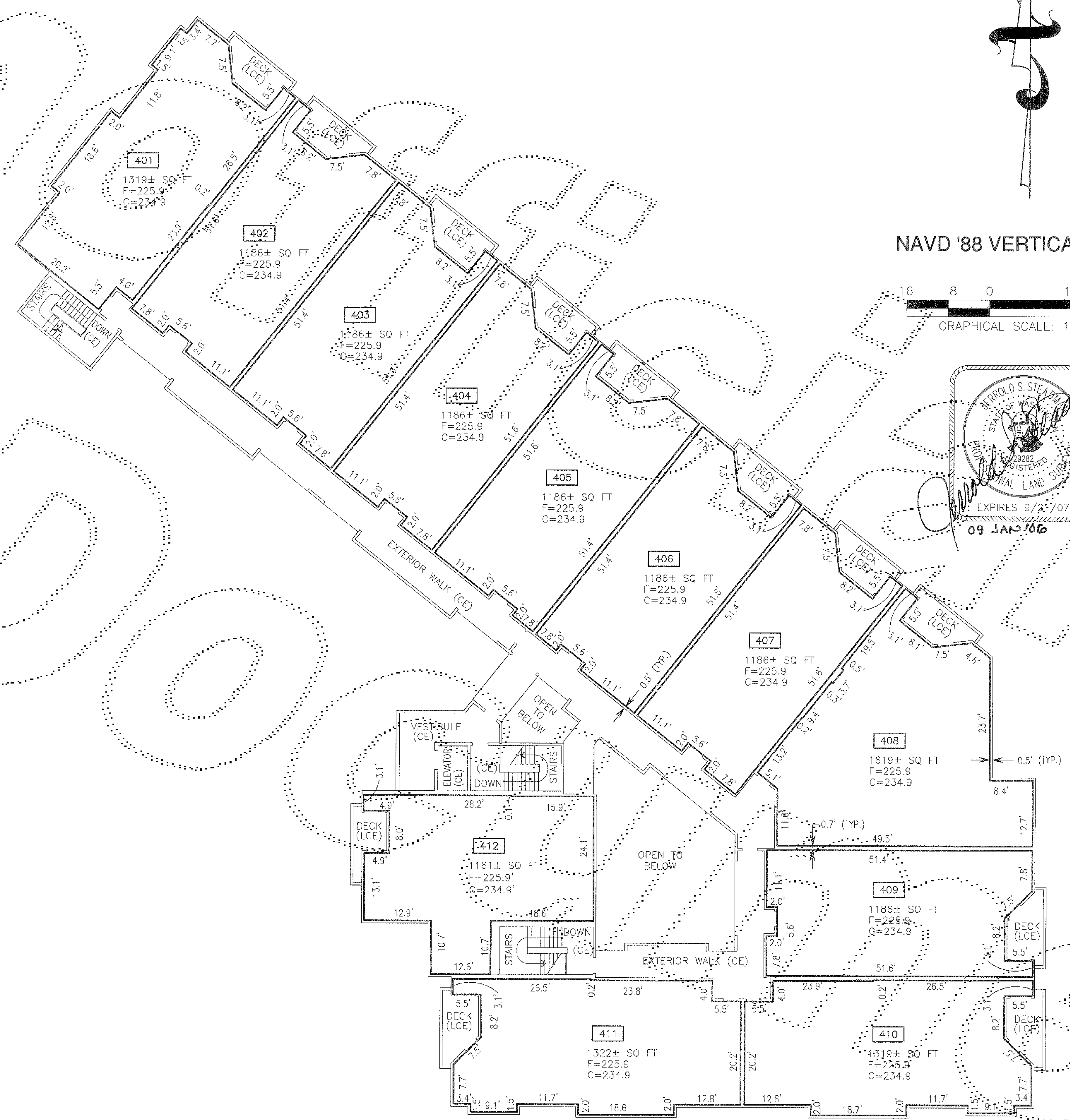

213/012

# MONOHON CONDOMINIUM

SE 1/4, SW 1/4, SEC. 18, TWP. 24 N., RGE. 6 E, W.M., ISSAQUAH, KING COUNTY, WASHINGTON



NAVD '88 VERTICAL DATUM



**4TH FLOOR**

**CONDOMINIUM  
SURVEY COMPANY**

*Specializing in*

**CONDOMINIUM SURVEYS ONLY**

6564 FIFTH AVENUE SOUTH, SEATTLE, WASHINGTON 98108 (206) 762-3316

**CONDOMINIUM  
SURVEY  
MAP & PLANS**

SE 1/4, SW 1/4, SEC. 18,  
TWP. 24 N., RGE. 6 E, W.M.  
KING COUNTY, WASHINGTON

**INDEX**

<b>2005-003.00</b>
DATE: 17 MAY 2005
REVISED: 1 SEPTEMBER 2005
DRAWN BY: MAM
MAP CHECK: MAM
FINAL CHECK: JSS
SHEET 7 OF 7