

Record Date: 11/25/2025 11:34 AM

King County, WA



20251125000719

EASEMENT Rec: \$307.50
11/25/2025 11:34 AM
KING COUNTY, WA

Return Address:
City Clerk
City of Issaquah
PO Box 1307
Issaquah, WA 980027

Please print or type information **WASHINGTON STATE RECORDER'S Cover Sheet** (RCW 65.04)

Document Title(s) (or transactions contained therein): (all areas applicable to your document <u>must</u> be filled in)	
Easement	
Reference Number(s) of Documents Assigned or Released:	
Parkland Heights Plat, SSHI LLC dba D R Horton	
Grantor(s): (Last name first, then first name and initials)	
Parkland Heights Plat, SSHI LLC dba D R Horton	
Additional names on page _____ of document.	
Grantee(s): (Last name first, then first name and initials)	
City of Issaquah	
Additional names on page _____ of document.	
Tract 999, Parkland Heights, V / P	
Assessor's Property Tax Parcel/Account Number	<input type="checkbox"/> Assessor Tax # not yet assigned
222406-9039	

CTI - W2321949

CHICAGO TITLE INSURANCE COMPANY has placed this document of record as a customer courtesy and accepts no liability for the accuracy or validity of the document.

After Recording Return To:
City Clerk
City of Issaquah
PO Box 1307
Issaquah, WA 98027

EASEMENT

IN CONSIDERATION of benefits to accrue to the Grantors herein by reason of the construction and establishment of the Parkland Heights Plat, the undersigned, SSHI LLC, a Delaware Limited Liability Company dba D.R. Horton, hereby grants to the City of Issaquah, a municipal corporation, a permanent easement for Public Pedestrian Access over, across, and through the following described property, and the further right to remove trees, bushes, undergrowth, and other obstructions and interfering with the location, construction, and maintenance of said pedestrian access facilities.

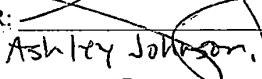
The easement hereby granted is located within the City of Issaquah, Washington, and is more particularly described in Exhibits A and B.

The City agrees to restore to substantially the original condition such improvements as are disturbed during the construction, maintenance, and repair of said pedestrian access facilities; provided, the Grantors, their heirs, or assigns shall not construct any permanent structure over, upon, or within the permanent easement.

The burdens of this Easement shall be binding upon the owner of the Easement Area and its successors and assigns as owner of the Easement Area, and shall run as covenants with the land. The benefits of this Easement shall inure to the Grantor and the Grantee as provided herein.

DATED this 3rd day of October, 2025

SSHI LLC dba D.R. Horton


GRANTOR: 
Ashley Johnson, Seattle Division President

GRANTEE: 

STATE OF WASHINGTON)
)
COUNTY OF KING) SS.

I certify that I know or have satisfactory evidence that Ashley Johnson signed this instrument and acknowledged it to be his/her free and voluntary act as the Seattle Division President of SSHI LLC for the uses and purposes mentioned in the instrument.

DATED this 3rd day of October, 2025.




Raelyn Hulquist
NOTARY PUBLIC in and for the State of
Print Name Raelyn Hulquist
Washington, residing at Everett
My appointment expires 09-04-2029

STATE OF WASHINGTON)
)
COUNTY OF KING) SS.

I certify that I know or have satisfactory evidence that Mary Lou Pauly, signed this instrument, on oath stated that she was authorized to execute the instrument, and acknowledged it as the Mayor of the City to be the free and voluntary act and deed of the said City for the uses and purposes mentioned in the instrument.

IN WITNESS WHEREOF, I have hereunto set my hand and official seal the day and year first above written.

DATED this 15th day of October, 2025.



Tisha Gieser
NOTARY PUBLIC in and for the State of
Print Name Tisha Gieser
Washington, residing at Issaquah, WA
My appointment expires 12/7/27

CORE DESIGN, INC.
Bothell WA 98011

Core Project No: 24107
08/19/2025

Exhibit "A"

Legal Description – Public Pedestrian Access Easement

TRACT 999, PARKLAND HEIGHTS, ACCORDING TO THE PLAT THEREOF AS RECORDED
IN VOLUME 308 OF PLATS, AT PAGES 84 THROUGH 88, UNDER KING COUNTY
RECORDING NUMBER 20251125000715, RECORDS OF KING
COUNTY, WASHINGTON;

TOGETHER WITH THE NORTHERLY 5.00 FEET OF LOT 19 AND TRACT 996 OF SAID
PLAT.

Contains 26,794± Square Feet (0.6151± Acres)

08/19/25

