VOLUME/PAGE

AMENDMENT NO. FIFTEEN TO

FOREST VILLAGE

A CONDOMINIUM

A PORTION OF THE NE 1/4 & SE 1/4 SEC. 16, T. 24 N., R. 6 E., W.M.
KING COUNTY, WASHINGTON

RECORDING CERTIFICATE 20011115000867

FILED FOR RECORD AT THE REQUEST OF THE SWANSON–DEAN/DAEWOO, LLP,

A WASHINGTON LIMITED LIABILITY PARTNERSHIP, THIS 15th DAY

OF NOV, 2001 A.D., AT 17 MINUTES PAST 11:00 M. AND

RECORDED IN VOLUME 178 OF CONDOMINIUMS, PAGE(S) 88-93 RECORDS

OF KING COUNTY, WASHINGTON.

Bob Bruce — MANAGER, DIVISION OF RECORDS AND ELECTIONS

Walt Washington — SUPERINTENDENT OF RECORDS, DIVISION OF RECORDS AND ELECTIONS

ASSESSOR'S CERTIFICATE

EXAMINED AND APPROVED THIS 14th DAY OF November, 2000.

DEPARTMENT OF ASSESSMENTS

Scott Noble — KING COUNTY ASSESSOR

by Victoria Clark — DEPUTY KING COUNTY ASSESSOR

DECLARATION

KNOW ALL PERSONS BY THESE PRESENTS THAT WE, THE UNDERSIGNED ARE THE OWNERS OF THE REAL PROPERTY HEREIN DESCRIBED, HEREBY DECLARE THIS SURVEY MAP AND SURVEY PLANS AND DEDICATE THE SAME FOR A CONDOMINIUM SOLELY TO MEET THE REQUIREMENTS OF THE WASHINGTON CONDOMINIUM ACT RCW 64.34., ET SEQ., AND NOT FOR ANY PUBLIC PURPOSE. WE FURTHER CERTIFY THAT ALL STRUCTURAL COMPONENTS AND MECHANICAL SYSTEMS OF ALL BUILDINGS CONTAINING OR COMPRISING ANY UNITS HEREBY CREATED ARE SUBSTANTIALLY COMPLETE. THIS SURVEY MAP AND THESE PLANS AND ANY PORTION THEREOF ARE RESTRICTED BY LAW AND THE DECLARATION AND COVENANTS, CONDITIONS, RESTRICTIONS, EASEMENTS AND RESERVATIONS FOR FOREST VILLAGE, A CONDOMINIUM, RECORDED CONCURRENTLY UNDER KING COUNTY RECORDING NO. 20011115000868

DATED THIS 15TH DAY OF NOV, 2001.

Lamar Hansen — SWANSON–DEAN/DAEWOO, LLP, A WASHINGTON LIMITED LIABILITY PARTNERSHIP

DAEWOO AMERICA DEVELOPMENT, INC., A WASHINGTON CORPORATION

DAEWOO INTERNATIONAL (AMERICA) CORPORATION, A NEW YORK CORPORATION

Bruce L. Brewer, Vice President — BANNER BANK, FORMERLY FIRST SAVINGS BANK OF WASHINGTON, A WASHINGTON CORPORATION

ACKNOWLEDGMENT

STATE OF WASHINGTON

COUNTY OF KING

I CERTIFY THAT I KNOW OR HAVE SATISFACTORY EVIDENCE THAT Lamar Hansen SIGNED THIS INSTRUMENT, ON OATH STATED THAT he WAS AUTHORIZED TO EXECUTE THE INSTRUMENT AND ACKNOWLEDGED IT, AS THE President OF SWANSON–DEAN/DAEWOO, LLP, A WASHINGTON LIMITED LIABLITY PARTNERSHIP, TO BE THE FREE AND VOLUNTARY ACT OF SUCH PARTY FOR THE USES AND PURPOSES MENTIONED IN THE INSTRUMENT.

DATED: 11-14-01

PRINTED NAME OF NOTARY PUBLIC Debra J. Murren

NOTARY PUBLIC IN AND FOR THE STATE OF WASHINGTON

MY APPOINTMENT EXPIRES 2-4-04

STATE OF WASHINGTON

COUNTY OF KING

I CERTIFY THAT I KNOW OR HAVE SATISFACTORY EVIDENCE THAT Man Jae Lee SIGNED THIS INSTRUMENT, ON OATH STATED THAT he WAS AUTHORIZED TO EXECUTE THE INSTRUMENT AND ACKNOWLEDGED IT, AS THE Director OF DAEWOO AMERICA DEVELOPMENT, INC., A WASHINGTON CORPORATION, TO BE THE FREE AND VOLUNTARY ACT OF SUCH PARTY FOR THE USES AND PURPOSES MENTIONED IN THE INSTRUMENT.

DATED: 11-14-01

PRINTED NAME OF NOTARY PUBLIC Debra J. Murren

NOTARY PUBLIC IN AND FOR THE STATE OF WASHINGTON

MY APPOINTMENT EXPIRES 2-4-04

ACKNOWLEDGMENT

STATE OF WASHINGTON

COUNTY OF KING

I CERTIFY THAT I KNOW OR HAVE SATISFACTORY EVIDENCE THAT Man Jae Lee SIGNED THIS INSTRUMENT, ON OATH STATED THAT he WAS AUTHORIZED TO EXECUTE THE INSTRUMENT AND ACKNOWLEDGED IT, AS THE Director OF DAEWOO INTERNATIONAL (AMERICA) CORPORATION, A NEW YORK CORPORATION, TO BE THE FREE AND VOLUNTARY ACT OF SUCH PARTY FOR THE USES AND PURPOSES MENTIONED IN THE INSTRUMENT.

DATED: 11-14-01

PRINTED NAME OF NOTARY PUBLIC Debra J. Murren

NOTARY PUBLIC IN AND FOR THE STATE OF WASHINGTON

MY APPOINTMENT EXPIRES 2-4-04

STATE OF WASHINGTON

COUNTY OF KING

I CERTIFY THAT I KNOW OR HAVE SATISFACTORY EVIDENCE THAT BRUCE L. BREWER SIGNED THIS INSTRUMENT, ON OATH STATED THAT HE WAS AUTHORIZED TO EXECUTE THE INSTRUMENT AND ACKNOWLEDGED IT, AS THE VICE PRESIDENT OF BANNER BANK, A WASHINGTON CORPORATION, FORMERLY FIRST SAVINGS BANK OF WASHINGTON, TO BE THE FREE AND VOLUNTARY ACT OF SUCH PARTY FOR THE USES AND PURPOSES MENTIONED IN THE INSTRUMENT.

DATED: November 14, 2001

PRINTED NAME OF NOTARY PUBLIC DOUGLAS M. BENNETT

NOTARY PUBLIC IN AND FOR THE STATE OF WASHINGTON

MY APPOINTMENT EXPIRES Dec. 20, 2002

SURVEYOR'S CERTIFICATE

THIS MAP CORRECTLY REPRESENTS A SURVEY MADE BY ME OR UNDER MY DIRECTION IN CONFORMANCE WITH THE REQUIREMENTS OF THE SURVEY RECORDING ACT AT THE REQUEST OF DECLARANT IN OCTOBER, 2001.

I HEREBY CERTIFY THAT THIS MAP AND PLANS FOR FOREST VILLAGE, A CONDOMINIUM, ARE BASED UPON AN ACTUAL SURVEY OF THE PROPERTY HEREIN DESCRIBED; THAT THE BEARINGS AND DISTANCES ARE CORRECTLY SHOWN; THAT ALL INFORMATION REQUIRED BY RCW 64.34.232 IS SUPPLIED HEREIN; AND THAT ALL HORIZONTAL AND VERTICAL BOUNDARIES OF THE UNITS ARE SUBSTANTIALLY COMPLETED IN ACCORDANCE WITH SAID PLANS.

ROBERT M. FITZMAURICE, P.L.S. # 32437

SURVEYOR'S VERIFICATION

I, ROBERT M. FITZMAURICE, BEING FIRST ON OATH DULY SWORN, STATE THAT I AM A REGISTERED LAND SURVEYOR SIGNING THE ABOVE CERTIFICATE, THAT I HAVE EXAMINED THIS SURVEY MAP AND PLANS AND BELIEVE THE CERTIFICATE TO BE A TRUE STATEMENT.

ROBERT M. FITZMAURICE, P.L.S. # 32437

STATE OF WASHINGTON

COUNTY OF KING

I CERTIFY THAT I KNOW OR HAVE SATISFACTORY EVIDENCE THAT ROBERT M. FITZMAURICE SIGNED THIS INSTRUMENT AND ACKNOWLEDGED IT TO BE HIS FREE AND VOLUNTARY ACT FOR THE USES AND PURPOSES MENTIONED IN THE INSTRUMENT.

DATED: 13 NOV 01

PRINTED NAME OF NOTARY PUBLIC P.W. HARSKAMP

NOTARY PUBLIC IN AND FOR THE STATE OF WASHINGTON

MY APPOINTMENT EXPIRES 6 AUG 03

Nov 13, 2001

ROBERT M. FITZMAURICE — STATE OF WASHINGTON — 32437 — REGISTERED PROFESSIONAL LAND SURVEYOR — EXPIRES JUNE 4, 2002

DOWL ENGINEERS
A Division of DOWL, LLC
8320 154TH AVENUE NE, REDMOND, WA 98052
TEL: (425) 869-2670 FAX: (425) 869-2679

DOWL FILE NO. S304-60A

VOLUME/PAGE 178 88

FILENAME: S:\S304\VANDI15-1.DWG CREATED: APR 03 1998 16:47:45 UPDATED: NOV 13 2001 08:43:17 PLOTTED: NOV 13 2001 08:53:18 (PWH) © DOWL 2001

VOLUME/PAGE

AMENDMENT NO. FIFTEEN TO

FOREST VILLAGE

A CONDOMINIUM

A PORTION OF THE NE 1/4 & SE 1/4 SEC. 16, T. 24 N., R. 6 E., W.M.
KING COUNTY, WASHINGTON

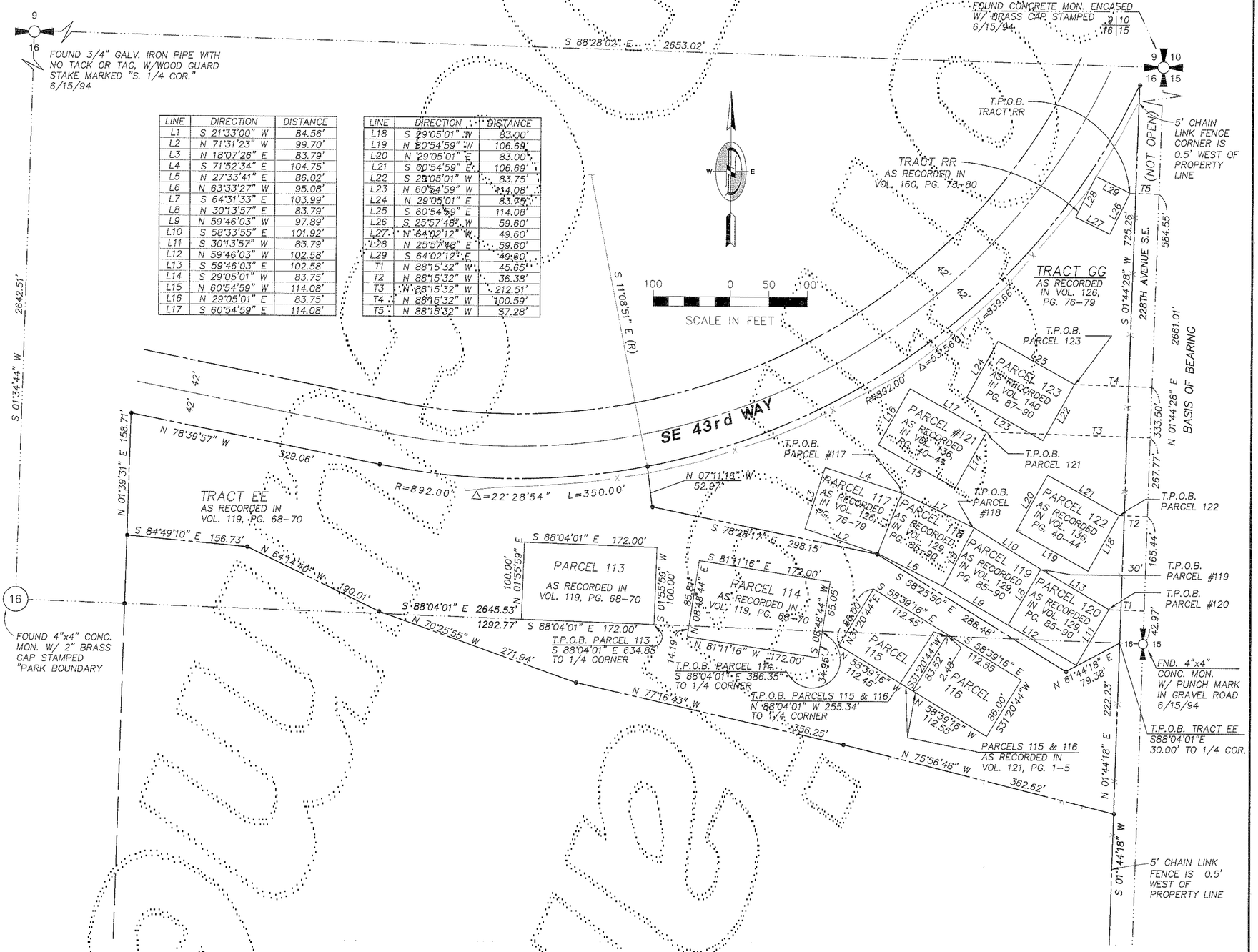

LINE	DIRECTION	DISTANCE
L1	S 21°33'00" W	84.56'
L2	N 71°31'23" W	99.70'
L3	N 18°07'26" E	83.79'
L4	S 71°52'34" E	104.75'
L5	N 27°33'41" E	86.02'
L6	N 63°33'27" W	95.08'
L7	S 64°31'33" E	103.99'
L8	N 30°13'57" E	83.79'
L9	N 59°46'03" W	97.89'
L10	S 58°33'55" E	101.92'
L11	S 30°13'57" W	83.79'
L12	N 59°46'03" W	102.58'
L13	S 59°46'03" E	102.58'
L14	S 29°05'01" W	83.75'
L15	N 60°54'59" W	114.08'
L16	N 29°05'01" E	83.75'
L17	S 60°54'59" E	114.08'

LINE	DIRECTION	DISTANCE
L18	S 29°05'01" W	83.00'
L19	N 60°54'59" W	106.69'
L20	N 29°05'01" E	83.00'
L21	S 60°54'59" E	106.69'
L22	S 29°05'01" W	83.75'
L23	N 60°54'59" W	114.08'
L24	N 29°05'01" E	83.75'
L25	S 60°54'59" E	114.08'
L26	S 25°57'48" W	59.60'
L27	N 64°02'12" W	49.60'
L28	N 25°57'48" E	59.60'
L29	S 64°02'12" E	49.60'
T1	N 88°15'32" W	45.65'
T2	N 88°15'32" W	36.38'
T3	N 88°15'32" W	212.51'
T4	N 88°15'32" W	100.59'
T5	N 88°15'32" W	37.28'

EASEMENTS:

THE TRACTS AND PARCELS IN FOREST VILLAGE ARE SUBJECT TO THE FOLLOWING EASEMENTS NOT SHOWN HEREON, EXCEPT AS NOTED BY *:

PURPOSE	RECORDING NO.
SLOPES	5012254
SLOPES	7110210313
SEWER	8406050884
SEWER	9307301617
UTILITIES	8406281165 *
UTILITIES	8801150532
TELEPHONE	8809231061
TELEPHONE	8810271349
UTILITIES	8811300727
GAS	9308131264
ELECTRICAL	8203300388
SEWER	8806150261
SEWER	8806150262
ELECTRICAL	9606280325
STORM	9711130852 *

NOTES:

1) THE FOUR DIGIT NUMBER ON EACH GARAGE AND PARKING AREA DENOTES THE UNIT WITHIN THE BUILDING TO WHICH THE GARAGE AND PARKING IS ASSIGNED.

2) SECTION LINE INFORMATION IS FROM VOL. 70, PGS. 94-99 OF CONDOMINIUMS – REVIEWED AND ACCEPTED FOR THIS SURVEY.

3) THE FIELD WORK FOR THE BUILDINGS WAS PERFORMED IN AUGUST, SEPTEMBER AND OCTOBER OF 1999.

4) THIS SURVEY WAS BASED ON A CONTROL TRAVERSE USING A TOPCON GTS-3C TOTAL STATION AND EXCEEDS THE MINIMUM STANDARDS REQUIRED BY WAC 322.130.090.

• FOUND REBAR & CAP "LS 32437"

DATUM:

1/4 COR. 16|15-3" BRASS CAP SET IN CONCRETE W/ PUNCH MARK, .20 BELOW GRADE. ELEV. = 394.55 (NGVD 29)

MERIDIAN:

ASSUMED EAST LINE OF N.E. 1/4, SEC. 16, T. 24 N., R. 6 E., W.M. BEARING N 01°44'28" E

Nov 13, 2001

ROBERT M. FITZMAURICE
STATE OF WASHINGTON
32437
REGISTERED PROFESSIONAL LAND SURVEYOR
EXPIRES JUNE 4, 2002

DOWL ENGINEERS
A Division of DOWL, LLC
8320 154TH AVENUE NE, REDMOND, WA 98052
TEL: (425) 869-2670 FAX: (425) 869-2679

DOWL FILE NO. S304-60B

VOLUME/PAGE 178 89

FILENAME: 34516\FVAMD15-2.DWG CREATED: APR 03 1998 16:49:59 UPDATED: NOV 10 2001 21:02:32 PLOTTED: NOV 13 2001 08:59:48 (PWH)

VOLUME/PAGE

AMENDMENT NO. FIFTEEN TO

FOREST VILLAGE

A CONDOMINIUM

A PORTION OF THE NE 1/4 & SE 1/4 SEC. 16, T. 24 N., R. 6 E., W.M.
KING COUNTY, WASHINGTON

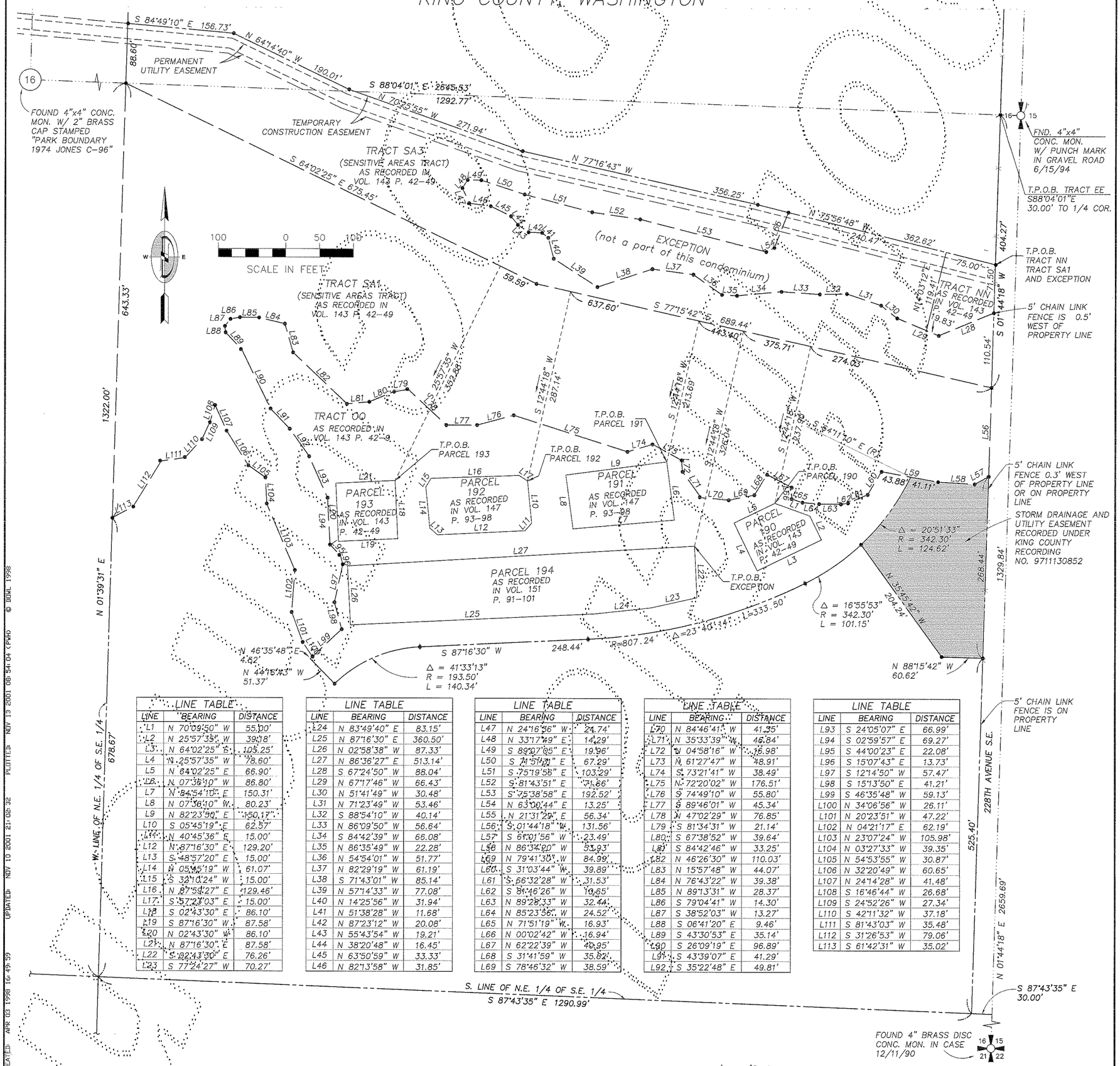

LINE TABLE		
LINE	BEARING	DISTANCE
L1	N 70°09'50" W	55.00'
L2	N 25°57'35" W	39.18'
L3	N 64°02'25" E	105.25'
L4	N 25°57'35" W	78.60'
L5	N 64°02'25" E	66.90'
L6	N 07°36'10" W	86.80'
L7	N 84°54'10" E	150.31'
L8	N 07°36'10" W	80.23'
L9	N 82°23'50" E	150.17'
L10	S 05°45'19" E	62.57'
L11	N 40°45'36" E	15.00'
L12	N 87°16'30" E	129.20'
L13	S 48°57'20" E	15.00'
L14	N 05°45'19" W	61.07'
L15	S 32°10'24" W	15.00'
L16	N 87°59'27" E	129.46'
L17	S 57°23'03" E	15.00'
L18	S 02°43'30" E	86.10'
L19	S 87°16'30" W	87.58'
L20	N 02°43'30" W	86.10'
L21	N 87°16'30" E	87.58'
L22	S 02°43'30" E	76.26'
L23	S 77°24'27" W	70.27'

LINE TABLE		
LINE	BEARING	DISTANCE
L24	N 83°49'40" E	83.15'
L25	N 87°16'30" E	360.50'
L26	N 02°58'38" W	87.33'
L27	N 86°36'27" E	513.14'
L28	S 67°24'50" W	88.04'
L29	N 67°17'46" W	66.43'
L30	N 51°41'49" W	30.48'
L31	N 71°23'49" W	53.46'
L32	S 88°54'10" W	40.14'
L33	N 86°09'50" W	56.64'
L34	S 84°42'39" W	66.08'
L35	N 86°35'49" W	22.28'
L36	N 54°54'01" W	51.77'
L37	N 82°29'19" W	61.19'
L38	S 71°43'01" W	85.14'
L39	N 57°14'33" W	77.08'
L40	N 14°25'56" W	31.94'
L41	N 51°38'28" W	11.68'
L42	N 87°23'12" W	20.08'
L43	N 55°43'54" W	19.21'
L44	N 38°20'48" W	16.45'
L45	N 63°50'59" W	33.33'
L46	N 82°13'58" W	31.85'

LINE TABLE		
LINE	BEARING	DISTANCE
L47	N 24°16'56" W	24.74'
L48	N 33°17'49" E	14.29'
L49	S 89°07'05" E	19.96'
L50	S 74°51'01" E	67.29'
L51	S 75°19'58" E	103.29'
L52	S 81°43'51" E	71.86'
L53	S 75°38'58" E	192.52'
L54	N 63°00'44" E	13.25'
L55	N 21°31'29" E	56.34'
L56	S 01°44'18" W	131.56'
L57	S 61°01'56" W	23.49'
L58	N 86°34'20" W	53.93'
L59	N 79°41'30" W	84.99'
L60	S 31°03'44" W	39.89'
L61	S 66°32'28" W	31.53'
L62	S 84°46'26" W	19.65'
L63	N 89°28'33" W	32.44'
L64	N 85°23'56" W	24.52'
L65	N 71°51'19" W	16.93'
L66	N 00°02'42" W	16.94'
L67	N 62°22'39" W	40.95'
L68	S 31°41'59" W	35.82'
L69	S 78°46'32" W	38.59'

LINE TABLE		
LINE	BEARING	DISTANCE
L70	N 84°46'41" W	41.35'
L71	N 35°33'39" W	46.84'
L72	N 04°58'16" W	16.98'
L73	N 61°27'47" W	48.91'
L74	S 73°21'41" W	38.49'
L75	N 72°20'02" W	176.51'
L76	S 74°49'10" W	55.80'
L77	S 89°46'01" W	45.34'
L78	N 47°02'29" W	76.85'
L79	S 81°34'31" W	21.14'
L80	S 67°38'52" W	39.64'
L81	S 42°42'46" W	33.25'
L82	N 46°26'30" W	110.03'
L83	N 15°57'48" W	44.07'
L84	N 76°43'22" W	39.38'
L85	N 89°13'31" W	28.37'
L86	S 79°04'41" W	14.30'
L87	S 38°52'03" W	13.27'
L88	S 06°41'20" E	9.46'
L89	S 43°30'53" E	35.14'
L90	S 26°09'19" E	96.89'
L91	S 43°39'07" E	41.29'
L92	S 35°22'48" E	49.81'

LINE TABLE		
LINE	BEARING	DISTANCE
L93	S 24°05'07" E	66.99'
L94	S 02°59'57" E	69.27'
L95	S 44°00'23" E	22.08'
L96	S 15°07'43" E	13.73'
L97	S 12°14'50" W	57.47'
L98	S 15°13'50" E	41.21'
L99	S 46°35'48" W	59.13'
L100	N 34°06'56" W	26.11'
L101	N 20°23'51" W	47.22'
L102	N 04°21'17" E	62.19'
L103	N 23°07'24" W	105.98'
L104	N 03°27'33" W	39.35'
L105	N 54°53'55" W	30.87'
L106	N 32°20'49" W	60.65'
L107	N 24°14'28" W	41.48'
L108	S 16°46'44" W	26.68'
L109	S 24°52'26" W	27.34'
L110	S 42°11'32" W	37.18'
L111	S 81°43'03" W	35.48'
L112	S 31°26'53" E	79.06'
L113	S 61°42'31" W	35.02'

• FOUND REBAR & CAP "LS 32437"

NOV 13, 2001

ROBERT M. FITZMAURICE
STATE OF WASHINGTON
32437
REGISTERED
PROFESSIONAL LAND SURVEYOR
EXPIRES JUNE 4, 2002

DOWL ENGINEERS
A Division of DOWL, LLC
8320 154TH AVENUE NE, REDMOND, WA 98052
TEL: (425) 869-2670 FAX: (425) 869-2679

DOWL FILE NO. S304-60C

VOLUME/PAGE 178 90

FILENAME: S304-60VAN015-2.DWG CREATED: APR 03 1998 16:49:59 UPDATED: NOV 10 2001 21:02:32 PLOTTED: NOV 13 2001 08:54:04 (PWD) © DOWL 1998

VOLUME/PAGE

AMENDMENT NO. FIFTEEN TO

FOREST VILLAGE

A CONDOMINIUM

A PORTION OF THE NE 1/4 & SE 1/4 SEC. 16, T. 24 N., R. 6 E., W.M.
KING COUNTY, WASHINGTON

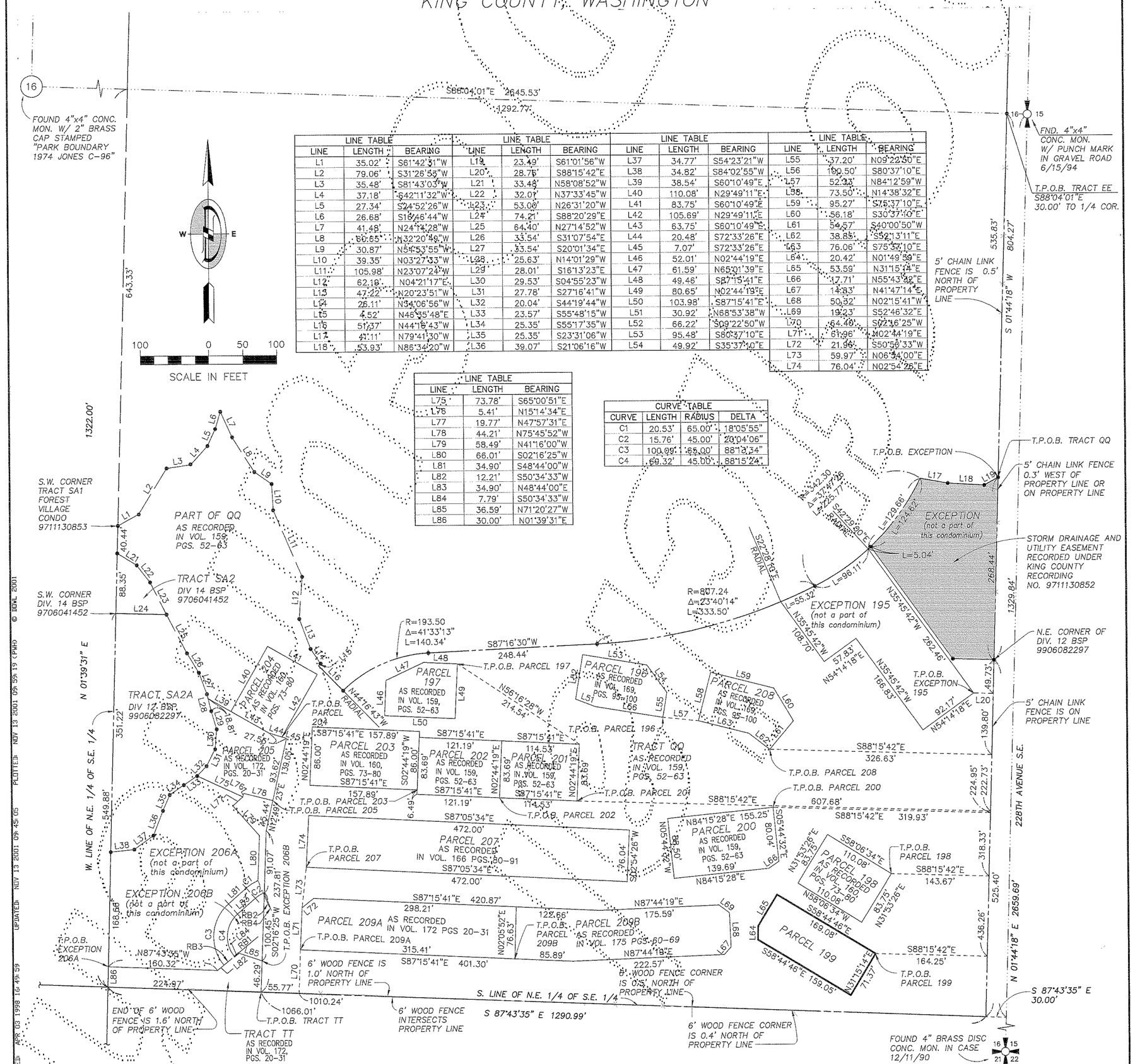

LINE TABLE			LINE TABLE			LINE TABLE			LINE TABLE		
LINE	LENGTH	BEARING	LINE	LENGTH	BEARING	LINE	LENGTH	BEARING	LINE	LENGTH	BEARING
L1	35.02'	S61°42'31"W	L19	23.49'	S61°01'56"W	L37	34.77'	S54°23'21"W	L55	37.20'	N09°22'50"E
L2	79.06'	S31°26'53"W	L20	28.75'	S88°15'42"E	L38	34.82'	S84°02'55"W	L56	100.50'	S80°37'10"E
L3	35.48'	S81°43'03"W	L21	33.46'	N58°08'52"W	L39	38.54'	S60°10'49"E	L57	52.33'	N84°12'59"W
L4	37.18'	S42°11'32"W	L22	32.07'	N37°33'45"W	L40	110.08'	N29°49'11"E	L58	73.50'	N14°38'32"E
L5	27.34'	S24°52'26"W	L23	53.00'	N26°31'20"W	L41	83.75'	S60°10'49"E	L59	95.27'	S75°37'10"E
L6	26.68'	S18°46'44"W	L24	74.21'	S88°20'29"E	L42	105.69'	N29°49'11"E	L60	56.18'	S30°37'10"E
L7	41.48'	N24°14'28"W	L25	64.40'	N27°14'52"W	L43	63.75'	S60°10'49"E	L61	54.57'	S40°00'50"W
L8	60.65'	N32°20'48"W	L26	33.54'	S31°07'54"E	L44	20.48'	S72°33'26"E	L62	38.85'	S52°13'11"E
L9	30.87'	N54°53'55"W	L27	33.54'	S20°01'34"E	L45	7.07'	S72°33'26"E	L63	76.06'	S75°37'10"E
L10	39.35'	N03°27'33"W	L28	25.63'	N14°01'29"W	L46	52.01'	N02°44'19"E	L64	20.42'	N01°49'59"E
L11	105.98'	N23°07'24"W	L29	28.01'	S16°13'23"E	L47	61.59'	N65°01'39"E	L65	53.59'	N31°15'14"E
L12	62.18'	N04°21'17"E	L30	29.53'	S04°55'23"W	L48	49.46'	S87°15'41"E	L66	17.71'	N55°43'32"E
L13	47.22'	N20°23'51"W	L31	27.78'	S27°16'41"W	L49	80.65'	N02°44'19"E	L67	14.83'	N41°47'14"E
L14	26.11'	N34°06'56"W	L32	20.04'	S44°19'44"W	L50	103.98'	S87°15'41"E	L68	50.32'	N02°15'41"W
L15	4.52'	N46°35'48"E	L33	23.57'	S55°48'15"W	L51	30.92'	N68°53'38"W	L69	19.23'	S52°46'32"E
L16	51.37'	N44°16'43"W	L34	25.35'	S55°17'35"W	L52	66.22'	S09°22'50"W	L70	64.46'	S02°16'25"W
L17	41.11'	N79°41'30"W	L35	25.35'	S23°31'06"W	L53	95.48'	S80°37'10"E	L71	61.96'	N02°44'19"E
L18	53.93'	N86°34'20"W	L36	39.07'	S21°06'16"W	L54	49.92'	S35°37'10"E	L72	21.96'	S50°50'33"W
									L73	59.97'	N06°34'00"E
									L74	76.04'	N02°54'26"E

LINE TABLE		
LINE	LENGTH	BEARING
L75	73.78'	S65°00'51"E
L76	5.41'	N15°14'34"E
L77	19.77'	N47°57'31"E
L78	44.21'	N75°45'52"W
L79	58.49'	N41°16'00"W
L80	66.01'	S02°16'25"W
L81	34.90'	S48°44'00"W
L82	12.21'	S50°34'33"W
L83	34.90'	N48°44'00"E
L84	7.79'	S50°34'33"W
L85	36.59'	N71°20'27"W
L86	30.00'	N01°39'31"E

CURVE TABLE			
CURVE	LENGTH	RADIUS	DELTA
C1	20.53'	65.00'	18°05'55"
C2	15.76'	45.00'	20°04'06"
C3	100.99'	65.00'	88°13'34"
C4	69.32'	45.00'	88°15'24"

RB1 RADIAL BEARING (N50°28'36"E)

RB2 RADIAL BEARING (S23°10'05"E)

RB3 RADIAL BEARING (N50°30'26"E)

RB4 RADIAL BEARING (S21°11'54"E)

• FOUND REBAR & CAP "LS 32437"

Nov 13, 2001

ROBERT M. FITZMAURICE
STATE OF WASHINGTON
32437
REGISTERED
PROFESSIONAL LAND SURVEYOR
EXPIRES JUNE 4, 2002

DOWL ENGINEERS
A Division of DOWL, LLC
8320 154TH AVENUE NE, REDMOND, WA 98052
TEL: (425) 869-2670 FAX: (425) 869-2679

DOWL FILE NO. S304-60D

VOLUME/PAGE 178 91

FILENAME: S11316AMND15-3.DWG CREATED: APR 03 1998 16:49:59 UPDATED: NOV 13 2001 09:49:05 PLOTTED: NOV 13 2001 09:59:19 (PWH) © DOWL 2001

VOLUME/PAGE

AMENDMENT NO. FIFTEEN TO

FOREST VILLAGE

A CONDOMINIUM

A PORTION OF THE NE 1/4 & SE 1/4 SEC. 16, T. 24 N., R. 6 E., W.M.
KING COUNTY, WASHINGTON

LEGAL DESCRIPTIONS

PARCEL 199

THAT PORTION OF THE NORTHEAST QUARTER OF THE SOUTHEAST QUARTER OF
SECTION 16, TOWNSHIP 24 NORTH, RANGE 6 EAST, W.M., IN KING COUNTY, WASHINGTON, BEING MORE PARTICULARLY DESCRIBED AS FOLLOWS:

COMMENCING AT THE EAST ONE QUARTER CORNER OF SAID SECTION;
THENCE N 88°04'01" W 30.00 FEET TO THE WEST MARGIN OF 228TH AVENUE SE;
THENCE S 01°44'18" W 804.27 FEET ALONG THE WEST MARGIN OF 228TH AVENUE SE
TO THE MOST NORTHERLY OF THE TWO MOST EASTERLY CORNERS OF DIVISION 12
OF PROVIDENCE POINT, A BINDING SITE PLAN, AMENDMENT NO. 22, RECORDING
NUMBER 9906082297, RECORDS OF KING COUNTY, WASHINGTON;
THENCE ALONG THE BOUNDARY THEREOF AND THE WEST MARGIN OF 228TH AVENUE SE S 01°44'18" W 436.26 FEET;
THENCE N 88°15'42" W 164.25 FEET TO THE TRUE POINT OF BEGINNING;
THENCE S 31°15'14" W 71.37 FEET;
THENCE N 58°44'46" W 159.05 FEET;
THENCE N 01°49'59" E 20.42 FEET;
THENCE N 31°15'14" E 53.59 FEET;
THENCE S 58°44'46" E 169.08 FEET TO THE TRUE POINT OF BEGINNING.

CONTAINING 11,979 SQUARE FEET (0.275 ACRES) MORE OR LESS.

LEGEND

- - - - - DIMENSION LINES PERPENDICULAR TO PARCEL LINES

NOTES

1. ALL DIMENSIONS SHOWN ON THIS DRAWING ARE ± 0.1 FT.
2. ALL EXTERIOR DIMENSIONS WERE MEASURED AT THE FINISHED SURFACE APPROXIMATELY 1.0 FEET ABOVE GRADE. THE DOORWAYS ARE NOT SHOWN.

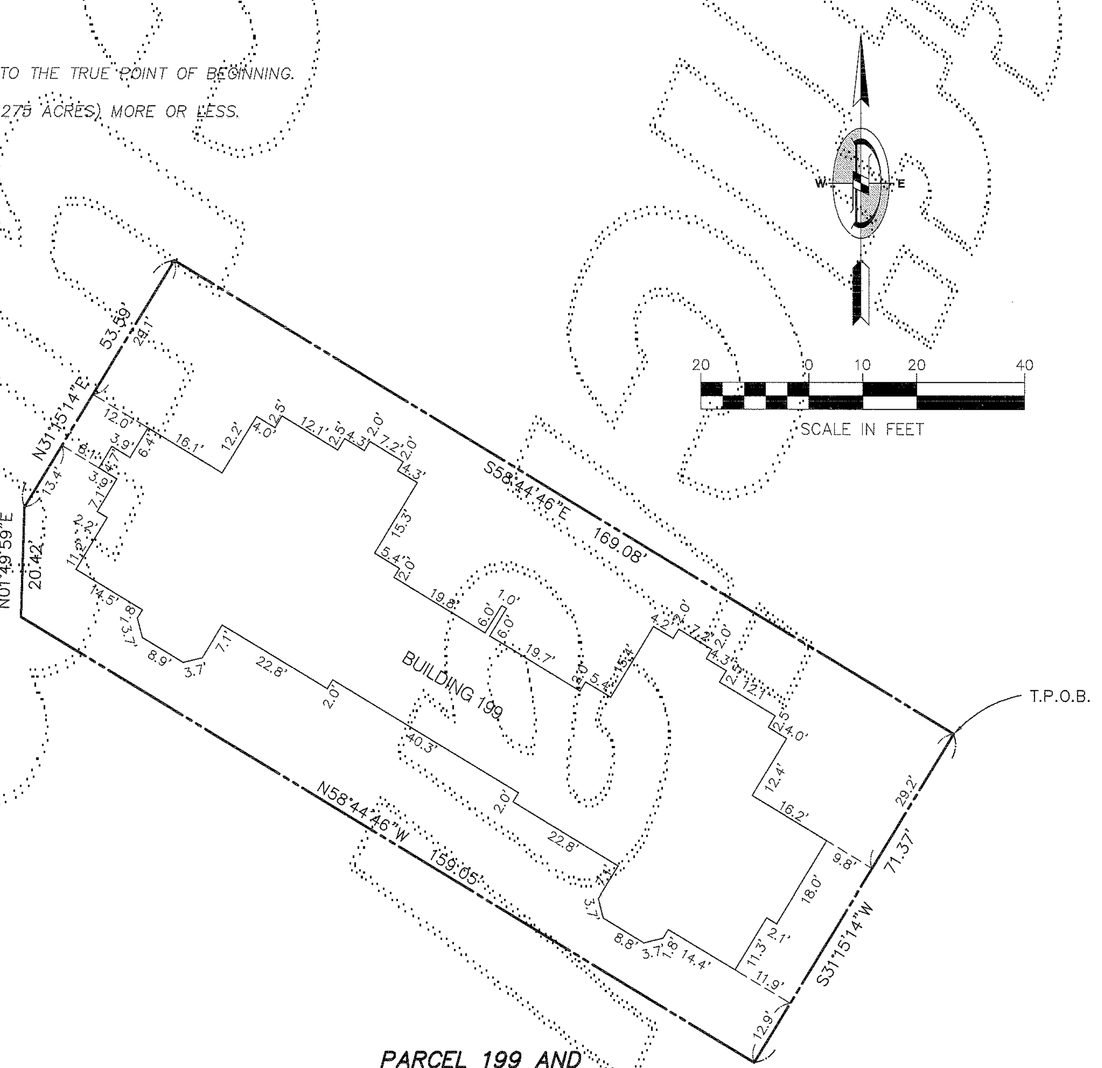

PARCEL 199 AND BUILDING 199 EXTERIOR

BUILDING 199 INTERIOR DIMENSIONS, SEE SHEET 6

Nov 13, 2001

ROBERT M. FITZMAURICE
STATE OF WASHINGTON
32437
REGISTERED PROFESSIONAL LAND SURVEYOR
EXPIRES JUNE 4, 2002

DOWL ENGINEERS
A Division of DOWL, LLC
8320 154TH AVENUE NE, REDMOND, WA 98052
TEL: (425) 869-2670 FAX: (425) 869-2679

DOWL FILE NO. S304-60E

VOLUME/PAGE 178 92

FILENAME: S11516FAN015-4.DWG CREATED: APR 03 1998 16:49:59 UPDATED: NOV 13 2001 08:56:16 PLOTTED: NOV 13 2001 08:56:21 (PWH) © DOWL 2000

UNOFFICIAL DOCUMENT

VOLUME/PAGE

AMENDMENT NO. FIFTEEN TO

FOREST VILLAGE

A CONDOMINIUM

A PORTION OF THE NE 1/4 & SE 1/4 SEC. 16, T. 24 N., R. 6 E., W.M.
KING COUNTY, WASHINGTON

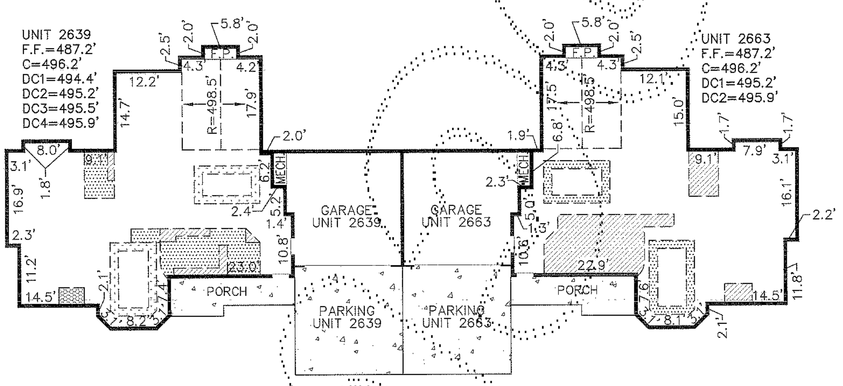

UPPER FLOOR
BUILDING 199 AS-BUILT

LEGEND

FF = FINISH FLOOR ELEVATION
C = CEILING ELEVATION
DC = DROP CEILING ELEVATION
FP = FIREPLACE
R = CEILING RIDGE ELEVATION
MECH. = MECHANICAL ROOM
= DROP CEILING (DC1)
= DROP CEILING (DC2)
= DROP CEILING (DC3)
= DROP CEILING (DC4)
= DROP CEILING (DC4)
= SLOPED CEILING
= CONCRETE SURFACE

NOTES

1. ALL INTERIOR DIMENSIONS & ELEVATIONS SHOWN ON THIS DRAWING ARE ± 0.1 FT.
2. THESE AS-BUILT PLANS DO NOT DEFINE OR EXCEPT "COMMON ELEMENTS" WHICH MAY OCCUR WITHIN THE HORIZONTAL AND VERTICAL BOUNDS OF ANY UNIT.
3. ALL EXTERIOR DIMENSIONS WERE MEASURED AT THE FINISHED SURFACE APPROXIMATELY 1.0 FEET ABOVE GRADE. THE DOORWAYS ARE NOT SHOWN.

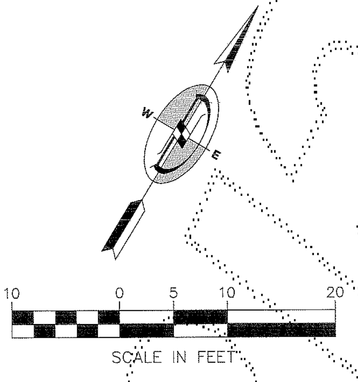

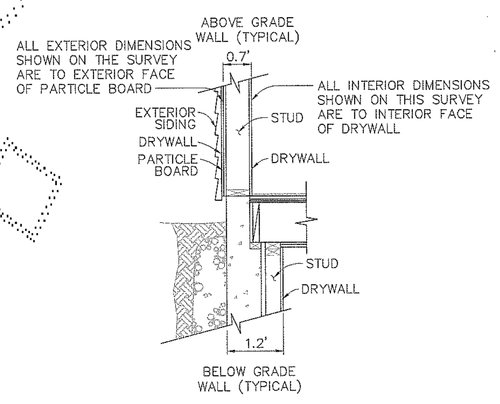

DETAIL A

TYPICAL EXTERIOR WALL SECTION—N.T.S.

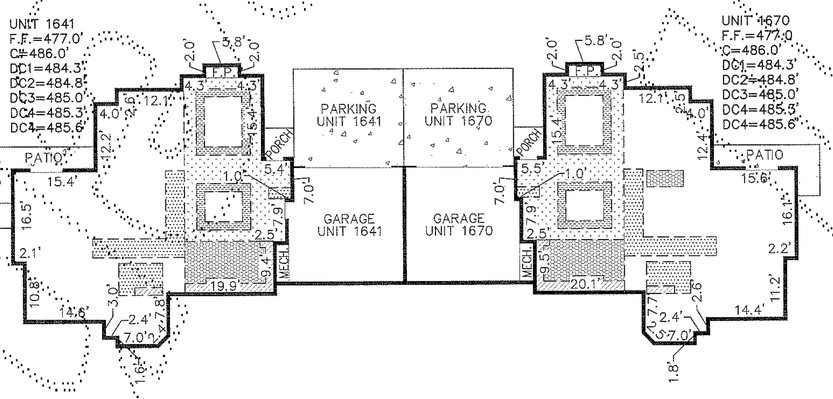

LOWER FLOOR
BUILDING 199 AS-BUILT

Nov 13, 2001

ROBERT M. FITZMAURICE
STATE OF WASHINGTON
22437
REGISTERED PROFESSIONAL LAND SURVEYOR
EXPIRES JUNE 4, 2002

DOWL ENGINEERS
A Division of DOWL, LLC
8320 154TH AVENUE NE, REDMOND, WA 98052
TEL: (425) 869-2670 FAX: (425) 869-2679

DOWL FILE NO. S304-60F

VOLUME/PAGE 178 93

FILENAME: S11516\FV2215-4.DWG CREATED: APR-03 1998 16:49:59 UPDATED: NOV 13 2001 09:49:58 PLOTTED: NOV 13 2001 09:58:54 (PWH) © DOWL 2000