AMENDMENT NO. SIX TO

FOREST VILLAGE

A CONDOMINIUM

A PORTION OF THE NE 1/4 & SE 1/4 SEC. 16, T. 24 N., R. 6 E., W.M.
KING COUNTY, WASHINGTON

ACKNOWLEDGMENT

STATE OF WASHINGTON)
COUNTY OF KING))SS.

I CERTIFY THAT I KNOW, OR HAVE SATISFACTORY EVIDENCE, THAT Barry Boley SIGNED THIS INSTRUMENT, AND ON OATH, STATED THAT he WAS AUTHORIZED TO EXECUTE THE INSTRUMENT AND ACKNOWLEDGED IT, AS THE Vice President / Finance OF SWANSON-DEAN/DAEWOO PARTNERSHIP, TO BE THE FREE AND VOLUNTARY ACT OF SUCH PARTY FOR THE USES AND PURPOSES MENTIONED IN THE INSTRUMENT.

DATED: 11-7-97

Patricia C Waldron
NOTARY PUBLIC IN AND FOR THE STATE OF WASHINGTON

MY APPOINTMENT EXPIRES 6-16-2001

ACKNOWLEDGMENT

STATE OF WASHINGTON)
COUNTY OF KING))SS.

I CERTIFY THAT I KNOW OR HAVE SATISFACTORY EVIDENCE THAT C. K. Hong SIGNED THIS INSTRUMENT, ON OATH, STATED THAT he WAS AUTHORIZED TO EXECUTE THE INSTRUMENT ACKNOWLEDGED IT, AS THE Authorized Agent OF DAEWOO INTERNATIONAL (AMERICA) CORPORATION TO BE THE FREE AND VOLUNTARY ACT OF SUCH PARTY FOR THE USES AND PURPOSES MENTIONED IN THE INSTRUMENT.

DATED: 11-7-97

Patricia C Waldron
NOTARY PUBLIC IN AND FOR THE STATE OF WASHINGTON

MY APPOINTMENT EXPIRES 6-16-2001

RECORDING CERTIFICATE #9711130853

FILED FOR RECORD AT THE REQUEST OF THE SWANSON-DEAN/DAEWOO PARTNERSHIP

THIS 13th DAY OF November 19 97 A.D., AT 30 MINUTES

PAST 10 A.M. AND RECORDED IN VOLUME 143 OF CONDOMINIUMS, PAGE(S) 42-49

RECORDS OF KING COUNTY, WASHINGTON.

Larry Alcantara
MANAGER
DIVISION OF RECORDS AND ELECTIONS

Val Wood
SUPERINTENDENT OF RECORDS
DIVISION OF RECORDS AND ELECTIONS

ASSESSOR'S CERTIFICATE

EXAMINED AND APPROVED THIS 13th DAY OF November, 19 97.

DEPARTMENT OF ASSESSMENTS

S. Noble
KING COUNTY ASSESSOR

Dianne Murdock
DEPUTY KING COUNTY ASSESSOR

DECLARATION

KNOW ALL PERSONS BY THESE PRESENTS THAT WE, THE UNDERSIGNED ARE THE OWNERS OF THE REAL PROPERTY HEREIN DESCRIBED, HEREBY DECLARE THIS SURVEY MAP AND SURVEY PLANS AND DEDICATE THE SAME FOR A CONDOMINIUM SOLELY TO MEET THE REQUIREMENTS OF THE WASHINGTON CONDOMINIUM ACT RCW 64.34., ET SEQ., AND NOT FOR ANY PUBLIC PURPOSE. WE FURTHER CERTIFY THAT ALL STRUCTURAL COMPONENTS AND MECHANICAL SYSTEMS OF ALL BUILDINGS CONTAINING OR COMPRISING ANY UNITS HEREBY CREATED ARE SUBSTANTIALLY COMPLETE. THIS SURVEY MAP AND THESE PLANS AND ANY PORTION THEREOF ARE RESTRICTED BY LAW AND THE DECLARATION AND COVENANTS, CONDITIONS, RESTRICTIONS, EASEMENTS AND RESERVATIONS FOR FOREST VILLAGE, A CONDOMINIUM, RECORDED CONCURRENTLY UNDER KING COUNTY RECORDING NO. 9711130854
AND SUBSEQUENT UMBRELLA PHASE CERTIFICATE NO. THIRTY-TWO FOR PROVIDENCE POINT, RECORDED CONCURRENTLY UNDER KING COUNTY RECORDING NO. 9711130855
DATED THIS 7TH DAY OF NOVEMBER, 1997.

Barry Boley
SWANSON-DEAN/DAEWOO PARTNERSHIP

C. K. Hong
DAEWOO INTERNATIONAL (AMERICA) CORPORATION

SURVEYOR'S CERTIFICATE

I HEREBY CERTIFY THAT THIS SURVEY MAP AND THESE SURVEY PLANS FOR FOREST VILLAGE, A CONDOMINIUM, ARE BASED UPON AN ACTUAL SURVEY OF THE PROPERTY HEREIN DESCRIBED, AND THAT THE COURSES AND DISTANCES ARE SHOWN CORRECTLY HEREON, AND THAT, TO THE BEST OF MY KNOWLEDGE AND BELIEF, I HAVE FULLY COMPLIED WITH THE PROVISIONS OF THE STATUTES GOVERNING CONDOMINIUMS AND THAT THE PLANS ACCURATELY DEPICT THE APARTMENT NUMBERS, DIMENSIONS AND LOCATIONS OF THE UNITS AS BUILT.

11/7/97

ROBERT M. FITZMAURICE, P.L.S. # 32437

STATE OF WASHINGTON
COUNTY OF KING

ROBERT M. FITZMAURICE, STATE OF WASHINGTON, 32437, REGISTERED PROFESSIONAL LAND SURVEYOR, EXPIRES JUNE 4, 1998

Robert M. Fitzmaurice, BEING FIRST DULY SWORN ON OATH, DEPOSES AND SAYS: I AM A REGISTERED PROFESSIONAL LAND SURVEYOR IN THE STATE OF WASHINGTON AND AM THE PERSON WHO HAS MADE AND EXECUTED THE FOREGOING CERTIFICATE. I HAVE READ THE SAME, KNOW THE CONTENTS THEREOF, AND BELIEVE THE SAME TO BE TRUE. SUBSCRIBED AND SWORN TO BEFORE ME THIS 7th DAY OF November, 1997.

Linda A. Finch
NOTARY PUBLIC IN AND FOR THE STATE OF WASHINGTON

RESIDING AT: Redmond

LINDA A. FINCH, NOTARY PUBLIC, STATE OF WASHINGTON, COMMISSION EXPIRES SEP 13, 2001

MY APPOINTMENT EXPIRES 9/13/01

DOWL ENGINEERS
A Division of DOWL, Incorporated
8320 154TH AVENUE NE, REDMOND, WA 98052
TEL: (425) 869-2670 FAX: (425) 869-2679

DOWL FILE NO. 303-65A

VOLUME/PAGE
143 42

FILENAME: S11516VFVAM06-1.DWG CREATED: OCT 18 1995 14:00:51 UPDATED: NOV 07 1997 10:11:32 PLOTTED: NOV 07 1997 10:11:45 (NSWB) © DOWL 1997
971113-0853 10:30:00 AM KING COUNTY RECORDING 003 TED 10.00

AMENDMENT NO. SIX TO

FOREST VILLAGE

A CONDOMINIUM

A PORTION OF THE NE 1/4 & SE 1/4 SEC. 16, T. 24 N., R. 6 E., W.M.
KING COUNTY, WASHINGTON

LEGAL DESCRIPTIONS

PARCEL 190

THAT PORTION OF THE NORTHEAST QUARTER OF THE SOUTHEAST QUARTER OF SECTION 16, TOWNSHIP 24 NORTH, RANGE 6 EAST, W.M., IN KING COUNTY, WASHINGTON, BEING MORE PARTICULARLY DESCRIBED AS FOLLOWS:

COMMENCING AT THE EAST QUARTER CORNER OF SAID SECTION;
THENCE N 88°04'01" W 30.00 FEET ALONG THE NORTH LINE OF SAID NORTHEAST QUARTER OF THE SOUTHEAST QUARTER TO THE WEST MARGIN OF 228TH AVENUE SE;
THENCE S 01°44'18" W 404.27 FEET ALONG SAID WEST MARGIN TO THE NORTHEAST CORNER OF DIVISION 14, PROVIDENCE POINT, A BINDING SITE PLAN, AMENDMENT NO. TWENTY-ONE, AS RECORDED IN VOLUME 140, PAGES 20-23, RECORDS OF KING COUNTY, WASHINGTON;
THENCE ALONG THE NORTHERLY LINE OF SAID DIVISION 14 N 77°15'42" W 274.03 FEET;
THENCE S 12°44'18" W 237.90 FEET TO THE TRUE POINT OF BEGINNING;
THENCE S 70°09'50" E 55.00 FEET;
THENCE S 25°57'35" E 39.18 FEET;
THENCE S 64°02'25" W 105.25 FEET;
THENCE N 25°57'35" W 78.60 FEET;
THENCE N 64°02'25" E 66.90 FEET TO THE TRUE POINT OF BEGINNING.

CONTAINING 7,157 SQUARE FEET (0.173 ACRES), MORE OR LESS.

SITUATED IN KING COUNTY, WASHINGTON.

PARCEL 193

THAT PORTION OF THE NORTHEAST QUARTER OF THE SOUTHEAST QUARTER OF SECTION 16, TOWNSHIP 24 NORTH, RANGE 6 EAST, W.M., IN KING COUNTY, WASHINGTON, BEING MORE PARTICULARLY DESCRIBED AS FOLLOWS:

COMMENCING AT THE EAST QUARTER CORNER OF SAID SECTION;
THENCE N 88°04'01" W 30.00 FEET ALONG THE NORTH LINE OF SAID NORTHEAST QUARTER OF THE SOUTHEAST QUARTER TO THE WEST MARGIN OF 228TH AVENUE SE;
THENCE S 01°44'18" W 404.27 FEET ALONG SAID WEST MARGIN TO THE NORTHEAST CORNER OF DIVISION 14, PROVIDENCE POINT, A BINDING SITE PLAN, AMENDMENT NO. TWENTY-ONE, AS RECORDED IN VOLUME 140, PAGES 20-23, RECORDS OF KING COUNTY, WASHINGTON;
THENCE ALONG THE NORTHERLY LINE OF SAID DIVISION 14 N 77°15'42" W 689.44 FEET;
THENCE ALONG SAID NORTHERLY LINE N 64°02'25" W 59.59 FEET;
THENCE S 25°57'35" W 352.88 FEET TO THE TRUE POINT OF BEGINNING;
THENCE S 02°43'30" E 86.10 FEET;
THENCE S 87°16'30" W 87.58 FEET;
THENCE N 02°43'30" W 86.10 FEET;
THENCE N 87°16'30" E 87.58 FEET TO THE TRUE POINT OF BEGINNING.

CONTAINING 7,541 SQUARE FEET (0.173 ACRES), MORE OR LESS.

SITUATED IN KING COUNTY, WASHINGTON.

TRACT NN

THAT PORTION OF THE NORTHEAST QUARTER OF THE SOUTHEAST QUARTER OF SECTION 16, TOWNSHIP 24 NORTH, RANGE 6 EAST, W.M., IN KING COUNTY, WASHINGTON, BEING MORE PARTICULARLY DESCRIBED AS FOLLOWS:

COMMENCING AT THE EAST QUARTER CORNER OF SAID SECTION;
THENCE N 88°04'01" W 30.00 FEET ALONG THE NORTH LINE OF SAID NORTHEAST QUARTER OF THE SOUTHEAST QUARTER TO THE WEST MARGIN OF 228TH AVENUE SE;
THENCE S 01°44'18" W 222.23 FEET ALONG SAID WEST MARGIN TO THE TRUE POINT OF BEGINNING;
THENCE CONTINUING ALONG SAID WEST MARGIN S 01°44'18" W 71.50 FEET;
THENCE S 67°24'50" W 88.04 FEET;
THENCE N 67°17'46" W 19.83 FEET;
THENCE N 14°03'12" E 119.41 FEET;
THENCE S 75°56'48" E 75.00 FEET TO THE TRUE POINT OF BEGINNING.

CONTAINS 8,628 SQUARE FEET (0.198 ACRES), MORE OR LESS.

SITUATED IN KING COUNTY, WASHINGTON.

11/7/97

ROBERT M. FITZMAURICE
STATE OF WASHINGTON
32457
REGISTERED
PROFESSIONAL LAND SURVEYOR
EXPIRES JUNE 4, 1998

DOWL ENGINEERS
A Division of DOWL, Incorporated
8320 154TH AVENUE NE, REDMOND, WA 98052
TEL: (425) 869-2670 FAX: (425) 869-2679

DOWL FILE NO. 303-65B

VOLUME/PAGE
143 43

FILENAME: S11516\FVAMD6-1.DWG,DWG CREATED: OCT 18 1995 14:00:51 UPDATED: NOV 06 1997 12:29:19 PLOTTED: NOV 06 1997 14:57:58 (WSBB) © DOWL 1997

UNOFFICIAL DOCUMENT

AMENDMENT NO. SIX TO

FOREST VILLAGE

A CONDOMINIUM

A PORTION OF THE NE 1/4 & SE 1/4 SEC. 16, T. 24 N., R. 6 E., W.M.
KING COUNTY, WASHINGTON

LEGAL DESCRIPTIONS

TRACT 00

THAT PORTION OF THE NORTHEAST QUARTER OF THE SOUTHEAST QUARTER OF SECTION 16, TOWNSHIP 24 NORTH, RANGE 6 EAST, W.M., IN KING COUNTY, WASHINGTON, BEING MORE PARTICULARLY DESCRIBED AS FOLLOWS:

COMMENCING AT THE EAST QUARTER CORNER OF SAID SECTION;
THENCE N 88°04'01" W 30.00 FEET ALONG THE NORTH LINE OF SAID NORTHEAST QUARTER OF THE SOUTHEAST QUARTER TO THE WEST MARGIN OF 228TH AVENUE SE;
THENCE S 01°44'18" W 404.27 FEET ALONG SAID WEST MARGIN TO THE NORTHEAST CORNER OF DIVISION 14, PROVIDENCE POINT, A BINDING SITE PLAN, AMENDMENT NO. TWENTY-ONE, AS RECORDED IN VOLUME 140, PAGES 20-23, RECORDS OF KING COUNTY, WASHINGTON;
THENCE ALONG THE EAST LINE OF SAID DIVISION 14 AND SAID WEST MARGIN S 01°44'18" W 131.56 FEET;
THENCE S 61°01'56" W 23.49 FEET;
THENCE N 86°34'20" W 53.93 FEET;
THENCE N 79°41'30" W 41.11 FEET TO THE TRUE POINT OF BEGINNING AND THE BEGINNING OF A NON-TANGENT CURVE CONCAVE TO THE NORTHWEST HAVING A RADIUS OF 342.30 FEET (A RADIAL LINE THROUGH SAID BEGINNING BEARS S 64°11'10" E);
THENCE SOUTHWESTERLY 124.62 FEET ALONG SAID CURVE THROUGH A CENTRAL ANGLE OF 20°51'33" TO A CORNER ON THE SOUTHERLY LINE OF SAID DIVISION 14;
THENCE CONTINUING SOUTHWESTERLY 101.15 FEET ALONG LAST SAID CURVE AND SAID SOUTHERLY LINE THROUGH A CENTRAL ANGLE OF 16°55'53" TO THE BEGINNING OF A CURVE CONCAVE TO THE NORTHWEST HAVING A RADIUS OF 807.24 FEET;
THENCE SOUTHWESTERLY 333.50 FEET ALONG SAID CURVE AND SAID SOUTHERLY LINE THROUGH A CENTRAL ANGLE OF 23°40'14";
THENCE S 87°16'30" W 248.44 FEET ALONG SAID SOUTHERLY LINE TO THE BEGINNING OF A CURVE CONCAVE TO THE SOUTHEAST HAVING A RADIUS OF 193.50 FEET;
THENCE SOUTHWESTERLY 140.34 FEET ALONG SAID CURVE AND SAID SOUTHERLY LINE THROUGH A CENTRAL ANGLE OF 41°33'13";
THENCE ALONG A NON-TANGENT LINE AND SAID SOUTHERLY LINE N 44°16'43" W 51.37 FEET;
THENCE N 46°35'48" E 63.65 FEET;
THENCE N 15°13'50" W 41.21 FEET;
THENCE N 12°14'50" E 57.47 FEET;
THENCE N 15°07'43" W 13.73 FEET;
THENCE N 44°00'23" W 22.08 FEET;
THENCE N 02°59'57" W 69.27 FEET;
THENCE N 24°05'07" W 66.99 FEET;
THENCE N 35°22'48" W 49.81 FEET;
THENCE N 43°39'07" W 41.29 FEET;
THENCE N 26°09'19" W 96.89 FEET;
THENCE N 43°30'53" W 35.14 FEET;
THENCE N 06°41'20" W 9.46 FEET;
THENCE N 38°52'03" E 13.27 FEET;
THENCE N 79°04'41" E 14.30 FEET;
THENCE S 89°13'31" E 28.37 FEET;
THENCE S 76°43'22" E 39.38 FEET;
THENCE S 15°57'48" E 44.07 FEET;
THENCE S 46°26'30" E 110.03 FEET;
THENCE N 84°42'46" E 33.25 FEET;
THENCE N 67°38'52" E 39.64 FEET;
THENCE N 81°34'31" E 21.14 FEET;
THENCE S 47°02'29" E 76.85 FEET;
THENCE N 89°46'01" E 45.34 FEET;
THENCE N 74°49'10" E 55.80 FEET;
THENCE S 72°20'02" E 176.51 FEET;
THENCE N 73°21'41" E 38.49 FEET;
THENCE S 61°27'47" E 48.91 FEET;
THENCE S 04°58'16" E 16.98 FEET;
THENCE S 35°33'39" E 46.84 FEET;
THENCE S 84°46'41" E 41.35 FEET;
THENCE N 78°46'32" E 38.59 FEET;
THENCE N 31°41'59" E 35.62 FEET;
THENCE S 62°22'39" E 40.95 FEET;
THENCE S 00°02'42" E 16.94 FEET;
THENCE S 71°51'19" E 16.93 FEET;
THENCE S 85°23'56" E 24.52 FEET;
THENCE S 89°28'33" E 32.44 FEET;
THENCE N 81°46'26" E 10.65 FEET;
THENCE N 66°32'28" E 31.53 FEET;
THENCE N 31°03'44" E 39.89 FEET;
THENCE S 79°41'30" E 43.88 FEET TO THE TRUE POINT OF BEGINNING.

EXCEPT

THAT PORTION OF THE NORTHEAST QUARTER OF THE SOUTHEAST QUARTER OF SECTION 16, TOWNSHIP 24 NORTH, RANGE 6 EAST, W.M., IN KING COUNTY, WASHINGTON, BEING MORE PARTICULARLY DESCRIBED AS FOLLOWS:

COMMENCING AT THE EAST QUARTER CORNER OF SAID SECTION;
THENCE N 88°04'01" W 30.00 FEET ALONG THE NORTH LINE OF SAID NORTHEAST QUARTER OF THE SOUTHEAST QUARTER TO THE WEST MARGIN OF 228TH AVENUE SE;
THENCE S 01°44'18" W 404.27 FEET ALONG SAID WEST MARGIN TO THE NORTHEAST CORNER OF DIVISION 14, PROVIDENCE POINT, A BINDING SITE PLAN, AMENDMENT NO. TWENTY-ONE, AS RECORDED IN VOLUME 140, PAGES 20-23, RECORDS OF KING COUNTY, WASHINGTON;
THENCE ALONG THE NORTHERLY LINE OF SAID DIVISION 14 N 77°15'42" W 274.03 FEET;
THENCE S 12°44'18" W 237.90 FEET TO THE TRUE POINT OF BEGINNING;
THENCE S 70°09'50" E 55.00 FEET;
THENCE S 25°57'35" E 39.18 FEET;
THENCE S 64°02'25" W 105.25 FEET;
THENCE N 25°57'35" W 78.60 FEET;
THENCE N 64°02'25" E 66.90 FEET TO THE TRUE POINT OF BEGINNING.

AND EXCEPT

THAT PORTION OF THE NORTHEAST QUARTER OF THE SOUTHEAST QUARTER OF SECTION 16, TOWNSHIP 24 NORTH, RANGE 6 EAST, W.M., IN KING COUNTY, WASHINGTON, BEING MORE PARTICULARLY DESCRIBED AS FOLLOWS:

COMMENCING AT THE EAST QUARTER CORNER OF SAID SECTION;
THENCE N 88°04'01" W 30.00 FEET ALONG THE NORTH LINE OF SAID NORTHEAST QUARTER OF THE SOUTHEAST QUARTER TO THE WEST MARGIN OF 228TH AVENUE SE;
THENCE S 01°44'18" W 404.27 FEET ALONG SAID WEST MARGIN TO THE NORTHEAST CORNER OF DIVISION 14, PROVIDENCE POINT, A BINDING SITE PLAN, AMENDMENT NO. TWENTY-ONE, AS RECORDED IN VOLUME 140, PAGES 20-23, RECORDS OF KING COUNTY, WASHINGTON;
THENCE ALONG THE NORTHERLY LINE OF SAID DIVISION 14 N 77°15'42" W 443.40 FEET;
THENCE S 12°44'18" W 213.69 FEET TO THE TRUE POINT OF BEGINNING;
THENCE S 07°36'10" E 86.80 FEET;
THENCE S 84°54'10" W 150.31 FEET;
THENCE N 07°36'10" W 80.23 FEET;
THENCE N 82°23'50" E 150.17 FEET TO THE TRUE POINT OF BEGINNING.

AND EXCEPT

THAT PORTION OF THE NORTHEAST QUARTER OF THE SOUTHEAST QUARTER OF SECTION 16, TOWNSHIP 24 NORTH, RANGE 6 EAST, W.M., IN KING COUNTY, WASHINGTON, BEING MORE PARTICULARLY DESCRIBED AS FOLLOWS:

COMMENCING AT THE EAST QUARTER CORNER OF SAID SECTION;
THENCE N 88°04'01" W 30.00 FEET ALONG THE NORTH LINE OF SAID NORTHEAST QUARTER OF THE SOUTHEAST QUARTER TO THE WEST MARGIN OF 228TH AVENUE SE;
THENCE S 01°44'18" W 404.27 FEET ALONG SAID WEST MARGIN TO THE NORTHEAST CORNER OF DIVISION 14, PROVIDENCE POINT, A BINDING SITE PLAN, AMENDMENT NO. TWENTY-ONE, AS RECORDED IN VOLUME 140, PAGES 20-23, RECORDS OF KING COUNTY, WASHINGTON;
THENCE ALONG THE NORTHERLY LINE OF SAID DIVISION 14 N 77°15'42" W 637.60 FEET;
THENCE S 12°44'18" W 287.14 FEET TO THE TRUE POINT OF BEGINNING;
THENCE S 05°45'19" E 62.57 FEET;
THENCE S 40°45'36 W 15.00 FEET;
THENCE S 87°16'30" W 129.20 FEET;
THENCE N 48°57'20" W 15.00 FEET;
THENCE N 05°45'19" W 61.07 FEET;
THENCE N 32°10'24" E 15.00 FEET;
THENCE N 87°59'27" E 129.46 FEET;
THENCE S 57°23'03" E 15.00 FEET TO THE TRUE POINT OF BEGINNING.

AND EXCEPT

THAT PORTION OF THE NORTHEAST QUARTER OF THE SOUTHEAST QUARTER OF SECTION 16, TOWNSHIP 24 NORTH, RANGE 6 EAST, W.M., IN KING COUNTY, WASHINGTON, BEING MORE PARTICULARLY DESCRIBED AS FOLLOWS:

COMMENCING AT THE EAST QUARTER CORNER OF SAID SECTION;
THENCE N 88°04'01" W 30.00 FEET ALONG THE NORTH LINE OF SAID NORTHEAST QUARTER OF THE SOUTHEAST QUARTER TO THE WEST MARGIN OF 228TH AVENUE SE;
THENCE S 01°44'18" W 404.27 FEET ALONG SAID WEST MARGIN TO THE NORTHEAST CORNER OF DIVISION 14, PROVIDENCE POINT, A BINDING SITE PLAN, AMENDMENT NO. TWENTY-ONE, AS RECORDED IN VOLUME 140, PAGES 20-23, RECORDS OF KING COUNTY, WASHINGTON;
THENCE ALONG THE NORTHERLY LINE OF SAID DIVISION 14 N 77°15'42" W 689.44 FEET;
THENCE ALONG SAID NORTHERLY LINE N 64°02'25" W 59.59 FEET;
THENCE S 25°57'35" W 352.88 FEET TO THE TRUE POINT OF BEGINNING;
THENCE S 02°43'30" E 86.10 FEET;
THENCE S 87°16'30" W 87.58 FEET;
THENCE N 02°43'30" W 86.10 FEET;
THENCE N 87°16'30" E 87.58 FEET TO THE TRUE POINT OF BEGINNING.

AND EXCEPT

THAT PORTION OF THE NORTHEAST QUARTER OF THE SOUTHEAST QUARTER OF SECTION 16, TOWNSHIP 24 NORTH, RANGE 6 EAST, W.M., IN KING COUNTY, WASHINGTON, BEING MORE PARTICULARLY DESCRIBED AS FOLLOWS:

COMMENCING AT THE EAST QUARTER CORNER OF SAID SECTION;
THENCE N 88°04'01" W 30.00 FEET ALONG THE NORTH LINE OF SAID NORTHEAST QUARTER OF THE SOUTHEAST QUARTER TO THE WEST MARGIN OF 228TH AVENUE SE;
THENCE S 01°44'18" W 404.27 FEET ALONG SAID WEST MARGIN TO THE NORTHEAST CORNER OF DIVISION 14, PROVIDENCE POINT, A BINDING SITE PLAN, AMENDMENT NO. TWENTY-ONE, AS RECORDED IN VOLUME 140, PAGES 20-23, RECORDS OF KING COUNTY, WASHINGTON;
THENCE ALONG THE NORTHERLY LINE OF SAID DIVISION 14 N 77°15'42" W 375.71 FEET;
THENCE S 12°44'18" W 326.04 FEET TO THE TRUE POINT OF BEGINNING;
THENCE S 02°43'30" E 76.26 FEET;
THENCE S 77°24'27" W 70.27 FEET;
THENCE S 83°49'40" W 83.15 FEET;
THENCE S 87°16'30" W 360.50 FEET;
THENCE N 02°58'38" W 87.33 FEET;
THENCE N 86°36'27" E 513.14 FEET TO THE TRUE POINT OF BEGINNING.

CONTAINING 144,207 SQUARE FEET (3.311 ACRES), MORE OR LESS.

SITUATED IN KING COUNTY, WASHINGTON.

11/7/97

ROBERT M. FITZMAURICE
STATE OF WASHINGTON
32437
REGISTERED
PROFESSIONAL LAND SURVEYOR
EXPIRES JUNE 4, 1998

DOWL ENGINEERS
A Division of DOWL, Incorporated
8320 154TH AVENUE NE, REDMOND, WA 98052
TEL: (425) 869-2670 FAX: (425) 869-2679

DOWL FILE NO. 303-65C

VOLUME/PAGE
148 44

FILENAME: S11516\FVAMD6-1.DWG CREATED: OCT 18 1995 14:00:51 UPDATED: NOV 06 1997 12:29:19 PLOTTED: NOV 06 1997 14:59:32 (MSNB) © DOWL 1997

AMENDMENT NO. SIX TO

FOREST VILLAGE

A CONDOMINIUM

A PORTION OF THE NE 1/4 & SE 1/4 SEC. 16, T. 24 N., R. 6 E., W.M.
KING COUNTY, WASHINGTON

LEGAL DESCRIPTIONS

TRACT SA1

THAT PORTION OF THE NORTHEAST QUARTER OF THE SOUTHEAST QUARTER OF SECTION 16, TOWNSHIP 24 NORTH, RANGE 6 EAST, W.M., IN KING COUNTY, WASHINGTON, BEING MORE PARTICULARLY DESCRIBED AS FOLLOWS:

COMMENCING AT THE EAST QUARTER CORNER OF SAID SECTION;
THENCE N 88°04'01" W 30.00 FEET ALONG THE NORTH LINE OF SAID NORTHEAST QUARTER OF THE SOUTHEAST QUARTER TO THE WEST MARGIN OF 228TH AVENUE SE;
THENCE S 01°44'18" W 404.27 FEET ALONG SAID WEST MARGIN TO THE NORTHEAST CORNER OF DIVISION 14, PROVIDENCE POINT, A BINDING SITE PLAN, AMENDMENT NO. TWENTY-ONE, AS RECORDED IN VOLUME 140, PAGES 20-23, RECORDS OF KING COUNTY, WASHINGTON, AND THE TRUE POINT OF BEGINNING;
THENCE ALONG THE EAST LINE OF SAID DIVISION 14 AND SAID WEST MARGIN S 01°44'18" W 131.56 FEET;
THENCE S 61°01'56" W 23.49 FEET;
THENCE N 86°34'20" W 53.93 FEET;
THENCE N 79°41'30" W 84.99 FEET;
THENCE S 31°03'44" W 39.89 FEET;
THENCE S 66°32'28" W 31.53 FEET;
THENCE S 81°46'26" W 10.65 FEET;
THENCE N 89°28'33" W 32.44 FEET;
THENCE N 85°23'56" W 24.52 FEET;
THENCE N 71°51'19" W 16.93 FEET;
THENCE N 00°02'42" W 16.94 FEET;
THENCE N 62°22'39" W 40.95 FEET;
THENCE S 31°41'59" W 35.62 FEET;
THENCE S 78°46'32" W 38.59 FEET;
THENCE N 84°46'41" W 41.35 FEET;
THENCE N 35°33'39" W 46.84 FEET;
THENCE N 04°58'16" W 16.98 FEET;
THENCE N 61°27'47" W 48.91 FEET;
THENCE S 73°21'41 W 38.49 FEET;
THENCE N 72°20'02" W 176.51 FEET;
THENCE S 74°49'10" W 55.80 FEET;
THENCE S 89°46'01" W 45.34 FEET;
THENCE N 47°02'29" W 76.85 FEET;
THENCE S 81°34'31" W 21.14 FEET;
THENCE S 67°38'52" W 39.64 FEET;
THENCE S 84°42'46" W 33.25 FEET;
THENCE N 46°26'30" W 110.03 FEET;
THENCE N 15°57'48" W 44.07 FEET;
THENCE N 76°43'22" W 39.38 FEET;
THENCE N 89°13'31" W 28.37 FEET;
THENCE S 79°04'41" W 14.30 FEET;
THENCE S 38°52'03" W 13.27 FEET;
THENCE S 06°41'20" E 9.46 FEET;
THENCE S 43°30'53" E 35.14 FEET;
THENCE S 26°09'19" E 96.89 FEET;
THENCE S 43°39'07" E 41.29 FEET;
THENCE S 35°22'48" E 49.81 FEET;
THENCE S 24°05'07" E 66.99 FEET;
THENCE S 02°59'57" E 69.27 FEET;
THENCE S 44°00'23" E 22.08 FEET;
THENCE S 15°07'43" E 13.73 FEET;
THENCE S 12°14'50" W 57.47 FEET;
THENCE S 15°13'50" E 41.21 FEET;
THENCE S 46°35'48" W 59.13 FEET;
THENCE N 34°06'56" W 26.11 FEET;
THENCE N 20°23'51" W 47.22 FEET;
THENCE N 04°21'17" E 62.19 FEET;
THENCE N 23°07'24" W 105.98 FEET;
THENCE N 03°27'33" W 39.35 FEET;
THENCE N 54°53'55" W 30.87 FEET;
THENCE N 32°20'49" W 60.65 FEET;
THENCE N 24°14'28" W 41.48 FEET;
THENCE S 16°46'44" W 26.68 FEET;
THENCE S 24°52'26" W 27.34 FEET;
THENCE S 42°11'32" W 37.18 FEET;
THENCE S 81°43'03" W 35.48 FEET;
THENCE S 31°26'53" W 79.06 FEET;
THENCE S 61°42'31" W 35.02 FEET TO A POINT ON THE WEST LINE OF SAID NORTHEAST QUARTER OF THE SOUTHEAST QUARTER OF SECTION 16 AND THE WEST LINE OF SAID DIVISION 14;
THENCE ALONG SAID WEST LINE N 01°39'31" E 643.33 FEET TO THE NORTHWEST CORNER OF SAID DIVISION 14;
THENCE ALONG THE NORTHERLY LINE OF SAID DIVISION 14 S 64°02'25" E 675.45 FEET;
THENCE ALONG SAID NORTHERLY LINE S 77°15'42" E 689.44 FEET TO THE TRUE POINT OF BEGINNING.

CONTAINING 372,344 SQUARE FEET (8.548 ACRES), MORE OR LESS.

SITUATED IN KING COUNTY, WASHINGTON.

TRACT SA3

THAT PORTION OF THE NORTHEAST QUARTER OF THE SOUTHEAST QUARTER AND THE SOUTHEAST QUARTER OF THE NORTHEAST QUARTER OF SECTION 16, TOWNSHIP 24 NORTH, RANGE 6 EAST, W.M., IN KING COUNTY, WASHINGTON, BEING MORE PARTICULARLY DESCRIBED AS FOLLOWS:

COMMENCING AT THE EAST QUARTER CORNER OF SAID SECTION;
THENCE N 88°04'01" W 30.00 FEET ALONG THE NORTH LINE OF SAID NORTHEAST QUARTER OF THE SOUTHEAST QUARTER TO THE WEST MARGIN OF 228TH AVENUE SE;
THENCE S 01°44'18" W 222.23 FEET ALONG SAID WEST MARGIN TO THE TRUE POINT OF BEGINNING;
THENCE S 01°44'18" W 182.04 FEET ALONG SAID WEST MARGIN TO THE NORTHEAST CORNER OF DIVISION 14, PROVIDENCE POINT, A BINDING SITE PLAN, AMENDMENT NUMBER 21, AS RECORDED IN VOLUME 140, PAGES 20-23, RECORDS OF KING COUNTY, WASHINGTON;
THENCE ALONG THE NORTHERLY LINE OF SAID DIVISION 14 N 77°15'42" W 689.44 FEET;
THENCE ALONG SAID NORTHERLY LINE N 64°02'25" W 675.45 FEET TO THE NORTHWEST CORNER OF SAID DIVISION 14 AND THE SOUTHWEST CORNER OF SAID SOUTHEAST QUARTER OF THE NORTHEAST QUARTER;
THENCE N 01°39'31" E 88.60 FEET;
THENCE S 84°49'10" E 156.73 FEET;
THENCE S 64°14'40" E 190.01 FEET;
THENCE S 70°25'55" E 271.94 FEET;
THENCE S 77°16'43" E 356.25 FEET;
THENCE S 75°56'48" E 362.62 FEET TO THE TRUE POINT OF BEGINNING.

EXCEPT

THAT PORTION OF THE NORTHEAST QUARTER OF THE SOUTHEAST QUARTER OF SECTION 16, TOWNSHIP 24 NORTH, RANGE 6 EAST, W.M., IN KING COUNTY, WASHINGTON, BEING MORE PARTICULARLY DESCRIBED AS FOLLOWS:

COMMENCING AT THE EAST QUARTER CORNER OF SAID SECTION;
THENCE N 88°04'01" W 30.00 FEET ALONG THE NORTH LINE OF SAID NORTHEAST QUARTER OF THE SOUTHEAST QUARTER TO THE WEST MARGIN OF 228TH AVENUE SE;
THENCE S 01°44'18" W 222.23 FEET ALONG SAID WEST MARGIN TO THE TRUE POINT OF BEGINNING;
THENCE CONTINUING ALONG SAID WEST MARGIN S 01°44'18" W 71.50 FEET;
THENCE S 67°24'50" W 88.04 FEET;
THENCE N 67°17'46" W 66.43 FEET;
THENCE N 51°41'49" W 30.48 FEET;
THENCE N 71°23'49" W 53.46 FEET;
THENCE S 88°54'10" W 40.14 FEET;
THENCE N 86°09'50" W 56.64 FEET;
THENCE S 84°42'39" W 66.08 FEET;
THENCE N 86°35'49" W 22.28 FEET;
THENCE N 54°54'01" W 51.77 FEET;
THENCE N 82°29'19" W 64.19 FEET;
THENCE S 71°43'01" W 85.14 FEET;
THENCE N 57°14'33" W 77.08 FEET;
THENCE N 14°25'56" W 31.94 FEET;
THENCE N 51°38'28" W 11.68 FEET;
THENCE N 87°23'12" W 20.08 FEET;
THENCE N 55°43'54" W 19.21 FEET;
THENCE N 38°20'48" W 16.45 FEET;
THENCE N 63°50'59" W 33.33 FEET;
THENCE N 82°13'58" W 31.85 FEET;
THENCE N 24°16'36" W 24.74 FEET;
THENCE N 33°17'49" E 14.29 FEET;
THENCE S 89°07'05" E 19.96 FEET;
THENCE S 71°51'31" E 67.29 FEET;
THENCE S 75°19'56" E 103.29 FEET;
THENCE S 81°43'51" E 71.66 FEET;
THENCE S 75°38'58" E 192.52 FEET;
THENCE N 63°00'44" E 13.25 FEET;
THENCE N 21°31'29" E 56.34 FEET;
THENCE S 75°56'48" E 315.47 FEET TO THE TRUE POINT OF BEGINNING.

CONTAINING 154,055 SQUARE FEET (3.537 ACRES), MORE OR LESS.

SITUATED IN KING COUNTY, WASHINGTON.

11/7/97

ROBERT M. FITZMAURICE
STATE OF WASHINGTON
32437
REGISTERED
PROFESSIONAL LAND SURVEYOR
EXPIRES JUNE 4, 1998

DOWL ENGINEERS
A Division of DOWL, Incorporated
8320 154TH AVENUE NE, REDMOND, WA 98052
TEL: (425) 869-2670 FAX: (425) 869-2679

DOWL FILE NO. 303-65D

VOLUME/PAGE
148 45

FILENAME: S11516\FVAMD6-1.DWG DWG CREATED: OCT 18 1995 14:00:51 UPDATED: NOV 06 1997 12:29:19 PLOTTED: NOV 06 1997 15:02:20 (KSB) © DOWL 1997

AMENDMENT NO. SIX TO

FOREST VILLAGE

A CONDOMINIUM

A PORTION OF THE NE 1/4 & SE 1/4 SEC. 16, T. 24 N., R. 6 E., W.M.
KING COUNTY, WASHINGTON

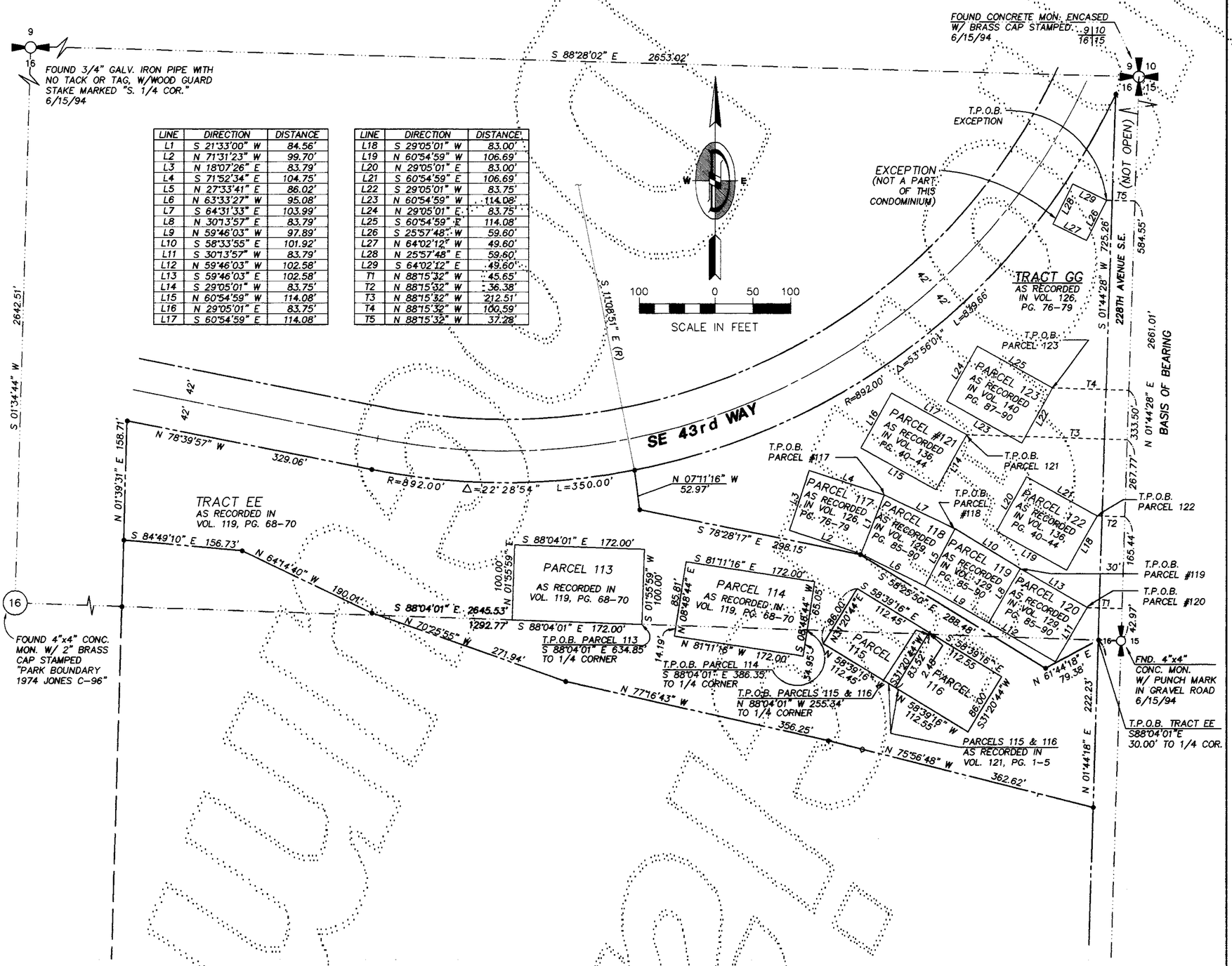

LINE	DIRECTION	DISTANCE
L1	S 21°33'00" W	84.56'
L2	N 71°31'23" W	99.70'
L3	N 18°07'26" E	83.79'
L4	S 71°52'34" E	104.75'
L5	N 27°33'41" E	86.02'
L6	N 63°33'27" W	95.08'
L7	S 64°31'33" E	103.99'
L8	N 30°13'57" E	83.79'
L9	N 59°46'03" W	97.89'
L10	S 58°33'55" E	101.92'
L11	S 30°13'57" W	83.79'
L12	N 59°46'03" W	102.58'
L13	S 59°46'03" E	102.58'
L14	S 29°05'01" W	83.75'
L15	N 60°54'59" W	114.08'
L16	N 29°05'01" E	83.75'
L17	S 60°54'59" E	114.08'

LINE	DIRECTION	DISTANCE
L18	S 29°05'01" W	83.00'
L19	N 60°54'59" W	106.69'
L20	N 29°05'01" E	83.00'
L21	S 60°54'59" E	106.69'
L22	S 29°05'01" W	83.75'
L23	N 60°54'59" W	114.08'
L24	N 29°05'01" E	83.75'
L25	S 60°54'59" E	114.08'
L26	S 25°57'48" W	59.60'
L27	N 64°02'12" W	49.60'
L28	N 25°57'48" E	59.60'
L29	S 64°02'12" E	49.60'
T1	N 88°15'32" W	45.65'
T2	N 88°15'32" W	36.38'
T3	N 88°15'32" W	212.51'
T4	N 88°15'32" W	100.59'
T5	N 88°15'32" W	37.28'

EASEMENTS:

ACCORDING TO PLAT CERTIFICATE BY FIRST AMERICAN TITLE INSURANCE COMPANY, ORDER NO. 291276-5, DATED MARCH 24, 1995 AT 7:30 A.M., THE TRACTS AND PARCELS IN FOREST VILLAGE ARE SUBJECT TO THE FOLLOWING EASEMENTS NOT SHOWN HEREON, EXCEPT AS NOTED BY *:

PURPOSE	RECORDING NO.
SLOPES	5012254
SLOPES	7110210313
SEWER	8406050884
SEWER	9307301617
UTILITIES	8406281165 *
UTILITIES	8801150532
TELEPHONE	8809231061
TELEPHONE	8810271349
UTILITIES	8811300727
GAS	9308131264
ELECTRICAL	8203300388
SEWER	8806150261
SEWER	8806150262
ELECTRICAL	9606280325

NOTES:

1) THE FOUR DIGIT NUMBER ON EACH GARAGE PARKING STALL DENOTES THE UNIT WITHIN THE BUILDING TO WHICH THE STALL IS ASSIGNED.

2) TIES FROM PARCEL LINES SHOWN HEREON ARE TO THE OUTSIDE FACE OF THE WOOD SIDING.

3) SECTION LINE INFORMATION IS FROM VOL. 70, PGS. 94-99 OF CONDOMINIUMS - REVIEWED AND ACCEPTED FOR THIS SURVEY.

4) THE FIELD WORK FOR THE BUILDINGS WAS PERFORMED IN JUNE, JULY AND OCTOBER OF 1997.

5) THIS SURVEY WAS BASED ON A CONTROL TRAVERSE USING A TOPCON GTS-3C TOTAL STATION AND EXCEEDS THE MINIMUM STANDARDS REQUIRED BY WAC 322.130.090.

6) REBARS AND CAPS, L.S.#28405, WERE FOUND ON ALL EXTERIOR CORNERS OF TRACTS GG AND EE IN OCT. 1995.

DATUM:

1/4 COR. 16/15-3" BRASS CAP SET IN CONCRETE W/ PUNCH MARK, .20 BELOW GRADE. ELEV. = 394.55 (KING COUNTY DATUM)

MERIDIAN:

ASSUMED EAST LINE OF N.E. 1/4, SEC. 16, T. 24 N., R. 6 E., W.M. BEARING N 01°44'28" E

11/7/97

ROBERT M. FITZMAURICE
STATE OF WASHINGTON
38437
REGISTERED PROFESSIONAL LAND SURVEYOR
EXPIRES JUNE 4, 1998

DOWL ENGINEERS
A Division of DOWL, Incorporated
8320 154TH AVENUE NE, REDMOND, WA 98052
TEL: (425) 869-2670 FAX: (425) 869-2679

DOWL FILE NO. 303-65E

VOLUME/PAGE
143 46

FILENAME: S11516VVAM06-2.DWG.DWG CREATED: OCT 22 1997 14:55:28 UPDATED: NOV 06 1997 14:25:07 PLOTTED: NOV 06 1997 14:39:24 (VSWB) © DOWL 1997

AMENDMENT NO. SIX TO

FOREST VILLAGE

A CONDOMINIUM

A PORTION OF THE NE 1/4 & SE 1/4 SEC. 16, T. 24 N., R. 6 E., W.M.
KING COUNTY, WASHINGTON

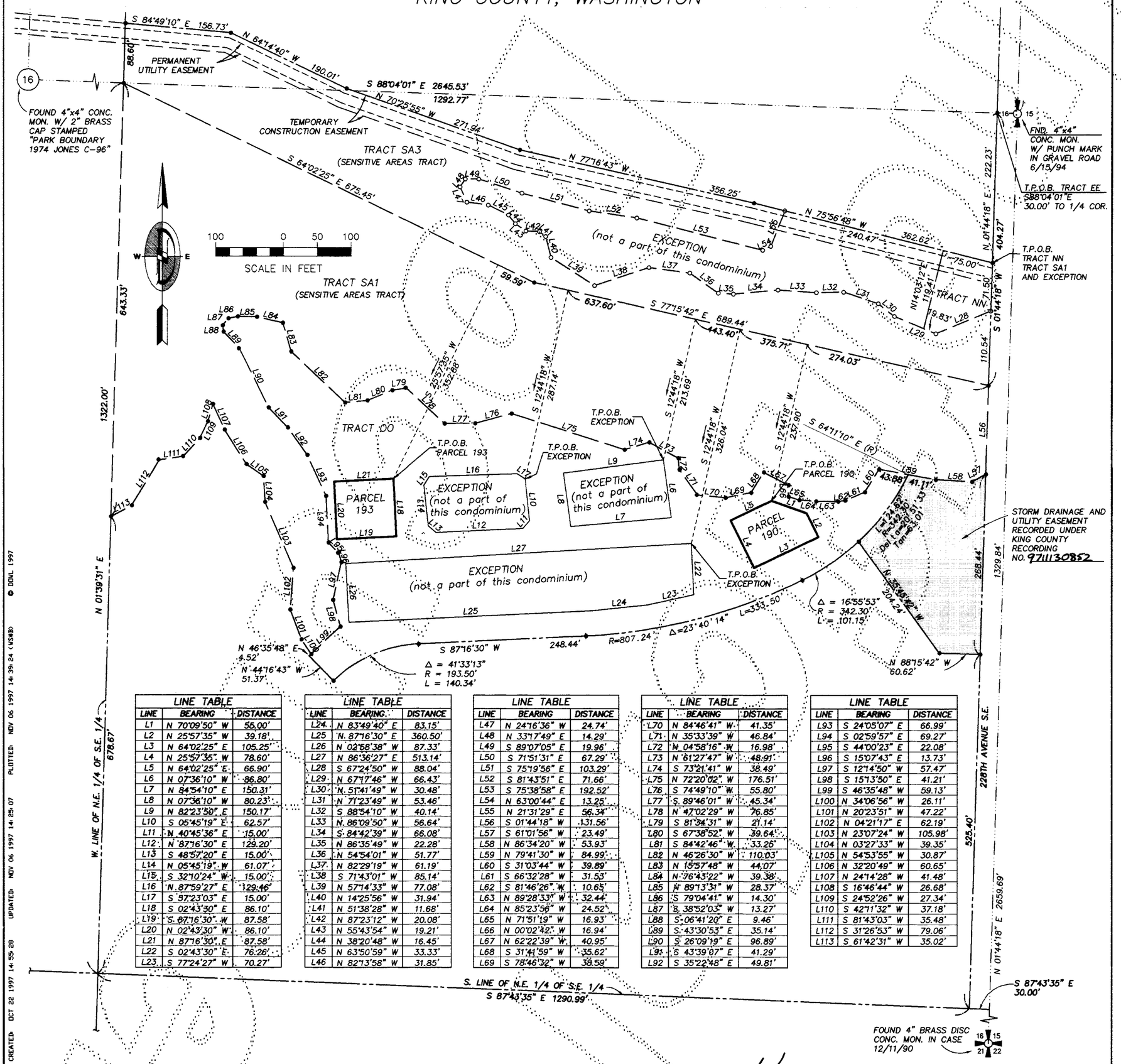

LINE TABLE		
LINE	BEARING	DISTANCE
L1	N 70°09'50" W	55.00'
L2	N 25°57'35" W	39.18'
L3	N 64°02'25" E	105.25'
L4	N 25°57'35" W	78.60'
L5	N 64°02'25" E	66.90'
L6	N 07°36'10" W	86.80'
L7	N 84°54'10" E	150.31'
L8	N 07°36'10" W	80.23'
L9	N 82°23'50" E	150.17'
L10	S 05°45'19" E	62.57'
L11	N 40°45'36" E	15.00'
L12	N 87°16'30" E	129.20'
L13	S 48°57'20" E	15.00'
L14	N 05°45'19" W	61.07'
L15	S 32°10'24" W	15.00'
L16	N 87°59'27" E	129.46'
L17	S 97°23'03" E	15.00'
L18	S 02°43'30" E	86.10'
L19	S 87°16'30" W	87.58'
L20	N 02°43'30" W	86.10'
L21	N 87°16'30" E	87.58'
L22	S 02°43'30" E	76.26'
L23	S 77°24'27" W	70.27'

LINE TABLE		
LINE	BEARING	DISTANCE
L24	N 83°49'40" E	83.15'
L25	N 87°16'30" E	360.50'
L26	N 02°58'38" W	87.33'
L27	N 86°36'27" E	513.14'
L28	S 67°24'50" W	88.04'
L29	N 67°17'46" W	66.43'
L30	N 51°41'49" W	30.48'
L31	N 71°23'49" W	53.46'
L32	S 88°54'10" W	40.14'
L33	N 86°09'50" W	56.64'
L34	S 84°42'39" W	66.08'
L35	N 86°35'49" W	22.28'
L36	N 54°54'01" W	51.77'
L37	N 82°29'19" W	61.19'
L38	S 71°43'01" W	85.14'
L39	N 57°14'33" W	77.08'
L40	N 14°25'56" W	31.94'
L41	N 51°38'28" W	11.68'
L42	N 87°23'12" W	20.08'
L43	N 55°43'54" W	19.21'
L44	N 38°20'48" W	16.45'
L45	N 63°50'59" W	33.33'
L46	N 82°13'58" W	31.85'

LINE TABLE		
LINE	BEARING	DISTANCE
L47	N 24°16'36" W	24.74'
L48	N 33°17'49" E	14.29'
L49	S 89°07'05" E	19.96'
L50	S 71°51'31" E	67.29'
L51	S 75°19'56" E	103.29'
L52	S 81°43'51" E	71.66'
L53	S 75°38'58" E	192.52'
L54	N 63°00'44" E	13.25'
L55	N 21°31'29" E	56.34'
L56	S 01°44'18" W	131.56'
L57	S 61°01'56" W	23.49'
L58	N 86°34'20" W	53.93'
L59	N 79°41'30" W	84.99'
L60	S 31°03'44" W	39.89'
L61	S 66°32'28" W	31.53'
L62	S 81°46'26" W	10.65'
L63	N 89°28'33" W	32.44'
L64	N 85°23'56" W	24.52'
L65	N 71°51'19" W	16.93'
L66	N 00°02'42" W	16.94'
L67	N 62°22'39" W	40.95'
L68	S 31°41'59" W	35.62'
L69	S 78°46'32" W	38.59'

LINE TABLE		
LINE	BEARING	DISTANCE
L70	N 84°46'41" W	41.35'
L71	N 35°33'39" W	46.84'
L72	N 04°58'16" W	16.98'
L73	N 61°27'47" W	48.91'
L74	S 73°21'41" W	38.49'
L75	N 72°20'02" W	176.51'
L76	S 74°49'10" W	55.80'
L77	S 89°46'01" W	45.34'
L78	N 47°02'29" W	76.85'
L79	S 81°34'31" W	21.14'
L80	S 67°38'52" W	39.64'
L81	S 84°42'46" W	33.26'
L82	N 46°26'30" W	110.03'
L83	N 15°57'48" W	44.07'
L84	N 76°43'22" W	39.38'
L85	N 89°13'31" W	28.37'
L86	S 79°04'41" W	14.30'
L87	S 38°52'03" W	13.27'
L88	S 06°41'20" E	9.46'
L89	S 43°30'53" E	35.14'
L90	S 26°09'19" E	96.89'
L91	S 43°39'07" E	41.29'
L92	S 35°22'48" E	49.81'

LINE TABLE		
LINE	BEARING	DISTANCE
L93	S 24°05'07" E	66.99'
L94	S 02°59'57" E	69.27'
L95	S 44°00'23" E	22.08'
L96	S 15°07'43" E	13.73'
L97	S 12°14'50" W	57.47'
L98	S 15°13'50" E	41.21'
L99	S 46°35'48" W	59.13'
L100	N 34°06'56" W	26.11'
L101	N 20°23'51" W	47.22'
L102	N 04°21'17" E	62.19'
L103	N 23°07'24" W	105.98'
L104	N 03°27'33" W	39.35'
L105	N 54°53'55" W	30.87'
L106	N 32°20'49" W	60.65'
L107	N 24°14'28" W	41.48'
L108	S 16°46'44" W	26.68'
L109	S 24°52'26" W	27.34'
L110	S 42°11'32" W	37.18'
L111	S 81°43'03" W	35.48'
L112	S 31°26'53" W	79.06'
L113	S 61°42'31" W	35.02'

• FOUND REBAR & CAP

○ SET REBAR & CAP

11/2/97

ROBERT M. FITZMAURICE
STATE OF WASHINGTON
32437
REGISTERED PROFESSIONAL LAND SURVEYOR
EXPIRES JUNE 4, 1998

DOWL ENGINEERS
A Division of DOWL, Incorporated
8320 154TH AVENUE NE, REDMOND, WA 98052
TEL: (425) 869-2670 FAX: (425) 869-2679

DOWL FILE NO. 303-65F

VOLUME/PAGE
143 47

FILENAME: S1516VFVAM06-2.DWG.DWG CREATED: OCT 22 1997 14:55:28 UPDATED: NOV 06 1997 14:25:07 PLOTTED: NOV 06 1997 14:39:24 (MSHB) © DDWL 1997

AMENDMENT NO. SIX TO

FOREST VILLAGE

A CONDOMINIUM

A PORTION OF THE NE 1/4 & SE 1/4 SEC. 16, T. 24 N., R. 6 E., W.M.
KING COUNTY, WASHINGTON

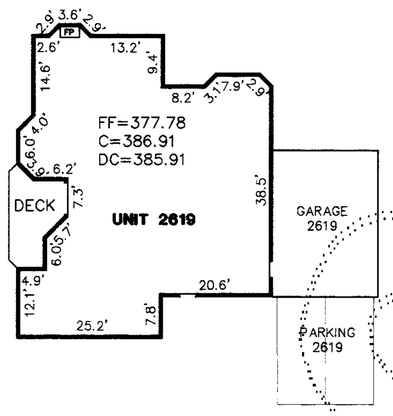

UPPER FLOOR PLAN
BUILDING 190 AS-BUILT

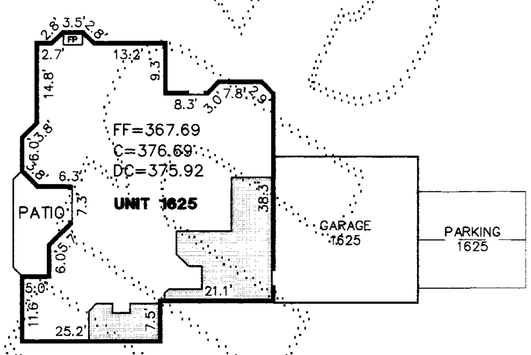

LOWER FLOOR PLAN
BUILDING 190 AS-BUILT

LEGEND

FF	= FINISH FLOOR ELEVATION
C	= CEILING ELEVATION
DC	= DROP CEILING ELEVATION
▭	= DROP CEILING
▬	= EXTERIOR WALL (SEE DETAIL A)
FP	= FIREPLACE

NOTES

1. ALL INTERIOR AND EXTERIOR DIMENSIONS & ELEVATIONS SHOWN ON THIS DRAWING ARE ± 0.1 FT.
2. THESE AS-BUILT PLANS DO NOT DEFINE OR EXCEPT "COMMON ELEMENTS" WHICH MAY OCCUR WITHIN THE HORIZONTAL AND VERTICAL BOUNDS OF ANY UNIT.
3. ALL EXTERIOR DIMENSIONS WERE MEASURED AT THE FINISHED SURFACE APPROXIMATELY 1.0 FEET ABOVE GRADE. THE DOORWAYS ARE NOT SHOWN.

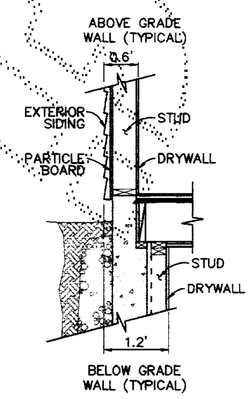

DETAIL A

TYPICAL EXTERIOR WALL SECTION—N.T.S.

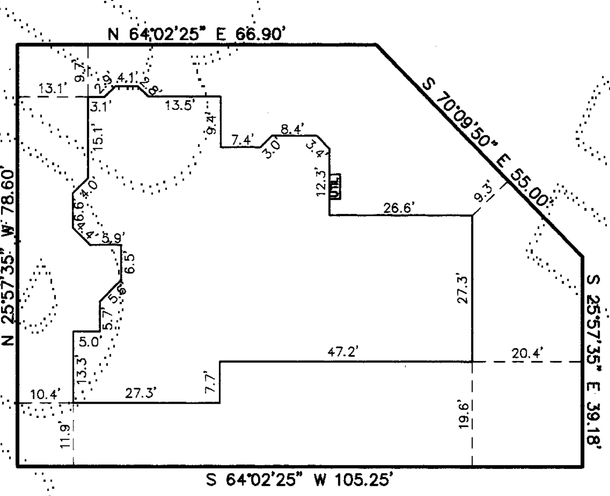

EXTERIOR AS-BUILT
BUILDING 190

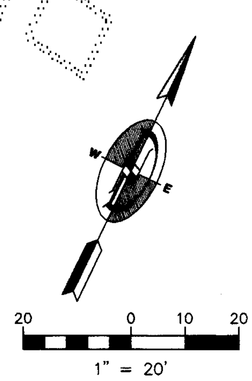

11/7/97

DOWL ENGINEERS
A Division of DOWL, Incorporated
8320 154TH AVENUE NE, REDMOND, WA 98052
TEL: (425) 869-2670 FAX: (425) 869-2679

DOWL FILE NO. 303-65G

VOLUME/PAGE
143 48

FILENAME: S11516\FVAM06-1.DWG.DWG CREATED: OCT 18 1995 14:00:51 UPDATED: NOV 06 1997 12:29:19 PLOTTED: NOV 06 1997 15:03:53 (VSNB) © DOWL 1997

AMENDMENT NO. SIX TO

FOREST VILLAGE

A CONDOMINIUM

A PORTION OF THE NE 1/4 & SE 1/4 SEC. 16, T. 24 N., R. 6 E., W.M.
KING COUNTY, WASHINGTON

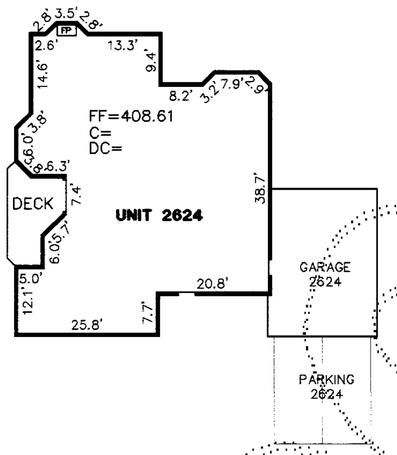

UPPER FLOOR PLAN
BUILDING 193 AS-BUILT

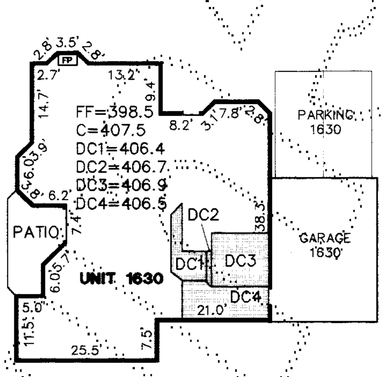

LOWER FLOOR PLAN
BUILDING 193 AS-BUILT

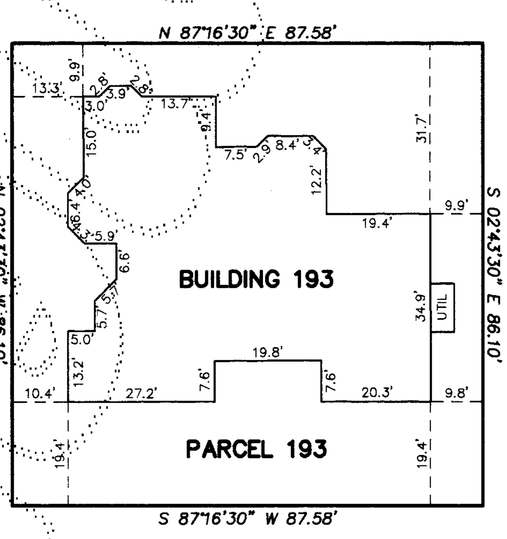

EXTERIOR AS-BUILT
BUILDING 193

LEGEND

FF	= FINISH FLOOR ELEVATION
C	= CEILING ELEVATION
DC	= DROP CEILING ELEVATION
	= DROP CEILING
	= EXTERIOR WALL (SEE DETAIL A)
FP	= FIREPLACE

NOTES

1. ALL INTERIOR AND EXTERIOR DIMENSIONS & ELEVATIONS SHOWN ON THIS DRAWING ARE ± 0.1 FT.
2. THESE AS-BUILT PLANS DO NOT DEFINE OR EXCEPT "COMMON ELEMENTS" WHICH MAY OCCUR WITHIN THE HORIZONTAL AND VERTICAL BOUNDS OF ANY UNIT.
3. ALL EXTERIOR DIMENSIONS WERE MEASURED AT THE FINISHED SURFACE APPROXIMATELY 1.0 FEET ABOVE GRADE. THE DOORWAYS ARE NOT SHOWN.

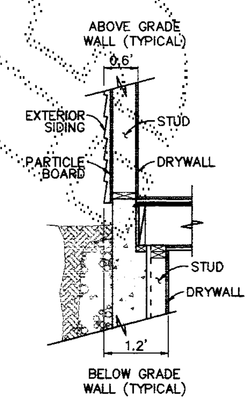

DETAIL A

TYPICAL EXTERIOR WALL SECTION—N.T.S.

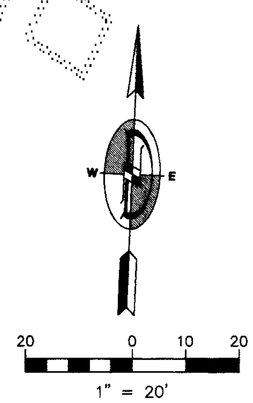

11/7/97

DOWL ENGINEERS
A Division of DOWL, Incorporated
8320 154TH AVENUE NE, REDMOND, WA 98052
TEL: (425) 869-2670 FAX: (425) 869-2679

DOWL FILE NO. 303-65H

VOLUME/PAGE
148 49

FILENAME: S11516\FVAMD6-1.DWG DWG CREATED: OCT 18 1995 14:00:51 UPDATED: NOV 06 1997 12:29:19 PLOTTED: NOV 06 1997 15:03:53 (VSMB) © DOWL 1997