VOLUME/PAGE

AMENDMENT NO. FOURTEEN TO

FOREST VILLAGE

A CONDOMINIUM

A PORTION OF THE NE 1/4 & SE 1/4 SEC. 16, T. 24 N., R. 6 E., W.M.
KING COUNTY, WASHINGTON

RECORDING CERTIFICATE

200106270000126

FILED FOR RECORD AT THE REQUEST OF THE SWANSON-DEAN/DAEWOO, LLP,

A WASHINGTON LIMITED LIABILITY PARTNERSHIP, THIS 27 DAY

OF JUNE, 2001 A.D., AT 45 MINUTES PAST 10:00 A.M. AND

RECORDED IN VOLUME 175 OF CONDOMINIUMS, PAGE(S) 60-69 RECORDS

OF KING COUNTY, WASHINGTON.

Bob Bruce
MANAGER
DIVISION OF RECORDS AND ELECTIONS

Walt Washington
SUPERINTENDENT OF RECORDS
DIVISION OF RECORDS AND ELECTIONS

ASSESSOR'S CERTIFICATE

EXAMINED AND APPROVED THIS 26th DAY OF June, 2000.

DEPARTMENT OF ASSESSMENTS

Scott Noble
KING COUNTY ASSESSOR

by Debra Clark
DEPUTY KING COUNTY ASSESSOR

DECLARATION

KNOW ALL PERSONS BY THESE PRESENTS THAT WE, THE UNDERSIGNED ARE THE OWNERS OF THE REAL PROPERTY HEREIN DESCRIBED, HEREBY DECLARE THIS SURVEY MAP AND SURVEY PLANS AND DEDICATE THE SAME FOR A CONDOMINIUM SOLELY TO MEET THE REQUIREMENTS OF THE WASHINGTON CONDOMINIUM ACT RCW 64.34., ET SEQ., AND NOT FOR ANY PUBLIC PURPOSE. WE FURTHER CERTIFY THAT ALL STRUCTURAL COMPONENTS AND MECHANICAL SYSTEMS OF ALL BUILDINGS CONTAINING OR COMPRISING ANY UNITS HEREBY CREATED ARE SUBSTANTIALLY COMPLETE. THIS SURVEY MAP AND THESE PLANS AND ANY PORTION THEREOF ARE RESTRICTED BY LAW AND THE DECLARATION AND COVENANTS, CONDITIONS, RESTRICTIONS, EASEMENTS AND RESERVATIONS FOR FOREST VILLAGE, A CONDOMINIUM, RECORDED CONCURRENTLY UNDER KING COUNTY RECORDING NO. 200106270000127

DATED THIS 27TH DAY OF JUNE, 2001.

LaMar Hansen
SWANSON-DEAN/DAEWOO, LLP
A WASHINGTON LIMITED LIABILITY PARTNERSHIP

DAEWOO AMERICA DEVELOPMENT, INC.
A WASHINGTON CORPORATION

DAEWOO INTERNATIONAL (AMERICA) CORPORATION
A NEW YORK CORPORATION

Bruce L. Brewer, V.P.
BANNER BANK,
FORMERLY FIRST SAVINGS BANK OF WASHINGTON
A WASHINGTON CORPORATION

ACKNOWLEDGMENT

STATE OF WASHINGTON

COUNTY OF KING

I CERTIFY THAT I KNOW OR HAVE SATISFACTORY EVIDENCE THAT LaMar Hansen SIGNED THIS INSTRUMENT, ON OATH STATED THAT he WAS AUTHORIZED TO EXECUTE THE INSTRUMENT AND ACKNOWLEDGED IT, AS THE President OF SWANSON-DEAN/DAEWOO, LLP, A WASHINGTON LIMITED LIABLITY PARTNERSHIP, TO BE THE FREE AND VOLUNTARY ACT OF SUCH PARTY FOR THE USES AND PURPOSES MENTIONED IN THE INSTRUMENT.

DATED: June 25, 2001

PRINTED NAME OF NOTARY PUBLIC Victoria L. Davenport

Victoria L. Davenport
NOTARY PUBLIC IN AND FOR THE STATE OF WASHINGTON

MY APPOINTMENT EXPIRES June 22, 2004

STATE OF WASHINGTON

COUNTY OF KING

I CERTIFY THAT I KNOW OR HAVE SATISFACTORY EVIDENCE THAT Manjae Lee SIGNED THIS INSTRUMENT, ON OATH STATED THAT he WAS AUTHORIZED TO EXECUTE THE INSTRUMENT AND ACKNOWLEDGED IT, AS THE Director OF DAEWOO AMERICA DEVELOPMENT, INC., A WASHINGTON CORPORATION, TO BE THE FREE AND VOLUNTARY ACT OF SUCH PARTY FOR THE USES AND PURPOSES MENTIONED IN THE INSTRUMENT.

DATED: June 25, 2001

PRINTED NAME OF NOTARY PUBLIC Victoria L. Davenport

Victoria L. Davenport
NOTARY PUBLIC IN AND FOR THE STATE OF WASHINGTON

MY APPOINTMENT EXPIRES June 22, 2004

ACKNOWLEDGMENT

STATE OF WASHINGTON

COUNTY OF KING

I CERTIFY THAT I KNOW OR HAVE SATISFACTORY EVIDENCE THAT Manjae Lee SIGNED THIS INSTRUMENT, ON OATH STATED THAT he WAS AUTHORIZED TO EXECUTE THE INSTRUMENT AND ACKNOWLEDGED IT, AS THE Director OF DAEWOO INTERNATIONAL (AMERICA) CORPORATION, A NEW YORK CORPORATION, TO BE THE FREE AND VOLUNTARY ACT OF SUCH PARTY FOR THE USES AND PURPOSES MENTIONED IN THE INSTRUMENT.

DATED: June 25, 2001

PRINTED NAME OF NOTARY PUBLIC Victoria L. Davenport

Victoria L. Davenport
NOTARY PUBLIC IN AND FOR THE STATE OF WASHINGTON

MY APPOINTMENT EXPIRES June 22, 2004

STATE OF WASHINGTON

COUNTY OF KING

I CERTIFY THAT I KNOW OR HAVE SATISFACTORY EVIDENCE THAT Bruce L. Brewer SIGNED THIS INSTRUMENT, ON OATH STATED THAT he WAS AUTHORIZED TO EXECUTE THE INSTRUMENT AND ACKNOWLEDGED IT, AS THE Vice President OF BANNER BANK, A WASHINGTON CORPORATION, FORMERLY FIRST SAVINGS BANK OF WASHINGTON, TO BE THE FREE AND VOLUNTARY ACT OF SUCH PARTY FOR THE USES AND PURPOSES MENTIONED IN THE INSTRUMENT.

DATED: 6-25-01

PRINTED NAME OF NOTARY PUBLIC Juanita Wright

NOTARY PUBLIC IN AND FOR THE STATE OF WASHINGTON

MY APPOINTMENT EXPIRES 12-10-02

SURVEYOR'S CERTIFICATE

THIS MAP CORRECTLY REPRESENTS A SURVEY MADE BY ME OR UNDER MY DIRECTION IN CONFORMANCE WITH THE REQUIREMENTS OF THE SURVEY RECORDING ACT AT THE REQUEST OF DECLARANT IN MAY, 2001.

I HEREBY CERTIFY THAT THIS MAP AND PLANS FOR FOREST VILLAGE, A CONDOMINIUM, ARE BASED UPON AN ACTUAL SURVEY OF THE PROPERTY HEREIN DESCRIBED; THAT THE BEARINGS AND DISTANCES ARE CORRECTLY SHOWN; THAT ALL INFORMATION REQUIRED BY RCW 64.34.232 IS SUPPLIED HEREIN; AND THAT ALL HORIZONTAL AND VERTICAL BOUNDARIES OF THE UNITS ARE SUBSTANTIALLY COMPLETED IN ACCORDANCE WITH SAID PLANS.

ROBERT M. FITZMAURICE, P.L.S. # 32437

SURVEYOR'S VERIFICATION

I, ROBERT M. FITZMAURICE, BEING FIRST ON OATH DULY SWORN, STATE THAT I AM A REGISTERED LAND SURVEYOR SIGNING THE ABOVE CERTIFICATE, THAT I HAVE EXAMINED THIS SURVEY MAP AND PLANS AND BELIEVE THE CERTIFICATE TO BE A TRUE STATEMENT.

ROBERT M. FITZMAURICE, P.L.S. # 32437

STATE OF WASHINGTON

COUNTY OF KING

I CERTIFY THAT I KNOW OR HAVE SATISFACTORY EVIDENCE THAT ROBERT M. FITZMAURICE SIGNED THIS INSTRUMENT AND ACKNOWLEDGED IT TO BE HIS FREE AND VOLUNTARY ACT FOR THE USES AND PURPOSES MENTIONED IN THE INSTRUMENT.

DATED: 6/19/01

PRINTED NAME OF NOTARY PUBLIC Linda A. Finch

Linda A. Finch
NOTARY PUBLIC IN AND FOR THE STATE OF WASHINGTON

MY APPOINTMENT EXPIRES 9/13/01

JUNE 19, 2001

ROBERT M. FITZMAURICE
STATE OF WASHINGTON
32437
REGISTERED
PROFESSIONAL LAND SURVEYOR
EXPIRES JUNE 4, 2002

DOWL ENGINEERS
A Division of DOWL, LLC
8320 154TH AVENUE NE, REDMOND, WA 98052
TEL: (425) 869-2670 FAX: (425) 869-2679

DOWL FILE NO. S304-56A

VOLUME/PAGE 175 60

UPDATED: JUN 19 2001 09:04:45 PLOTTED: JUN 19 2001 09:05:39 (PWH) © DOWL 2001
CREATED: APR 03 1998 16:47:45
FILENAME: S11516VFVAMD14-1.DWG

VOLUME/PAGE

AMENDMENT NO. FOURTEEN TO

FOREST VILLAGE

A CONDOMINIUM

A PORTION OF THE NE 1/4 & SE 1/4 SEC. 16, T. 24 N., R. 6 E., W.M.
KING COUNTY, WASHINGTON

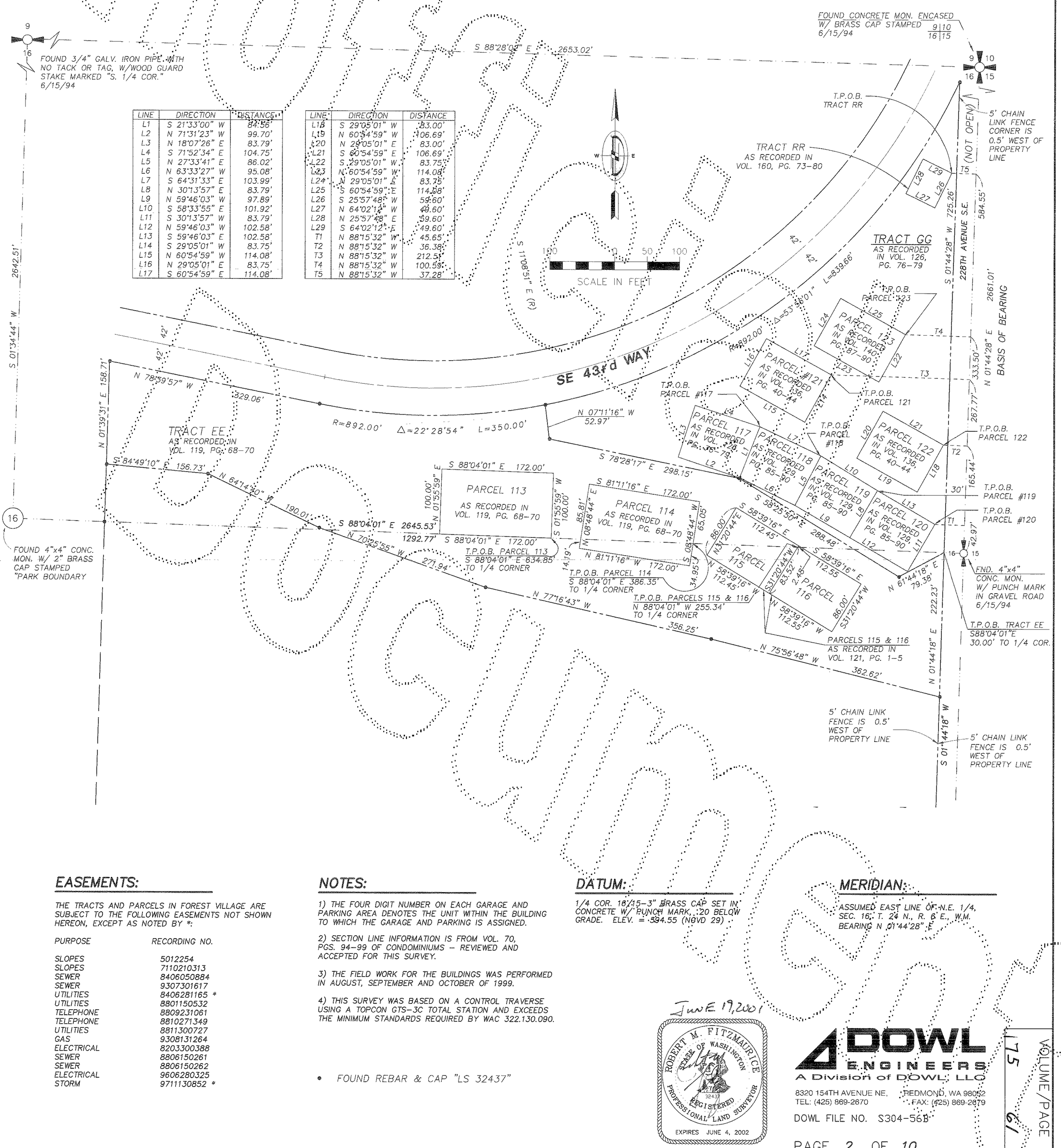

LINE	DIRECTION	DISTANCE
L1	S 21°33'00" W	84.56'
L2	N 71°31'23" W	99.70'
L3	N 18°07'26" E	83.79'
L4	S 71°52'34" E	104.75'
L5	N 27°33'41" E	86.02'
L6	N 63°33'27" W	95.08'
L7	S 64°31'33" E	103.99'
L8	N 30°13'57" E	83.79'
L9	N 59°46'03" W	97.89'
L10	S 58°33'55" E	101.92'
L11	S 30°13'57" W	83.79'
L12	N 59°46'03" W	102.58'
L13	S 59°46'03" E	102.58'
L14	S 29°05'01" W	83.75'
L15	N 60°54'59" W	114.08'
L16	N 29°05'01" E	83.75'
L17	S 60°54'59" E	114.08'

LINE	DIRECTION	DISTANCE
L18	S 29°05'01" W	83.00'
L19	N 60°54'59" W	106.69'
L20	N 29°05'01" E	83.00'
L21	S 60°54'59" E	106.69'
L22	S 29°05'01" W	83.75'
L23	N 60°54'59" W	114.08'
L24	N 29°05'01" E	83.75'
L25	S 60°54'59" E	114.08'
L26	S 25°57'48" W	59.60'
L27	N 64°02'12" W	49.60'
L28	N 25°57'48" E	59.60'
L29	S 64°02'12" E	49.60'
T1	N 88°15'32" W	45.65'
T2	N 88°15'32" W	36.38'
T3	N 88°15'32" W	212.51'
T4	N 88°15'32" W	100.59'
T5	N 88°15'32" W	37.28'

EASEMENTS:

THE TRACTS AND PARCELS IN FOREST VILLAGE ARE SUBJECT TO THE FOLLOWING EASEMENTS NOT SHOWN HEREON, EXCEPT AS NOTED BY *:

PURPOSE	RECORDING NO.
SLOPES	5012254
SLOPES	7110210313
SEWER	8406050884
SEWER	9307301617
UTILITIES	8406281165 *
UTILITIES	8801150532
TELEPHONE	8809231061
TELEPHONE	8810271349
UTILITIES	8811300727
GAS	9308131264
ELECTRICAL	8203300388
SEWER	8806150261
SEWER	8806150262
ELECTRICAL	9606280325
STORM	9711130852 *

NOTES:

1) THE FOUR DIGIT NUMBER ON EACH GARAGE AND PARKING AREA DENOTES THE UNIT WITHIN THE BUILDING TO WHICH THE GARAGE AND PARKING IS ASSIGNED.

2) SECTION LINE INFORMATION IS FROM VOL. 70, PGS. 94-99 OF CONDOMINIUMS – REVIEWED AND ACCEPTED FOR THIS SURVEY.

3) THE FIELD WORK FOR THE BUILDINGS WAS PERFORMED IN AUGUST, SEPTEMBER AND OCTOBER OF 1999.

4) THIS SURVEY WAS BASED ON A CONTROL TRAVERSE USING A TOPCON GTS-3C TOTAL STATION AND EXCEEDS THE MINIMUM STANDARDS REQUIRED BY WAC 322.130.090.

• FOUND REBAR & CAP "LS 32437"

DATUM:

1/4 COR. 16/15-3" BRASS CAP SET IN CONCRETE W/ PUNCH MARK, .20 BELOW GRADE. ELEV. = 394.55 (NGVD 29)

MERIDIAN:

ASSUMED EAST LINE OF N.E. 1/4, SEC. 16, T. 24 N., R. 6 E., W.M. BEARING N 01°44'28" E

June 19, 2001

ROBERT M. FITZMAURICE
STATE OF WASHINGTON
32437
REGISTERED PROFESSIONAL LAND SURVEYOR
EXPIRES JUNE 4, 2002

DOWL ENGINEERS
A Division of DOWL, LLC
8320 154TH AVENUE NE, REDMOND, WA 98052
TEL: (425) 869-2670 FAX: (425) 869-2679

DOWL FILE NO. S304-56B

VOLUME/PAGE 175 91

FILENAME: S11516\FVAMD14-2.DWG CREATED: APR 03 1998 16:49:59 UPDATED: JUN 19 2001 09:06:41 PLOTTED: JUN 19 2001 09:06:48 (PWH) © DOWL 1998

VOLUME/PAGE

AMENDMENT NO. FOURTEEN TO

FOREST VILLAGE

A CONDOMINIUM

A PORTION OF THE NE 1/4 & SE 1/4 SEC. 16, T. 24 N., R. 6 E., W.M.
KING COUNTY, WASHINGTON

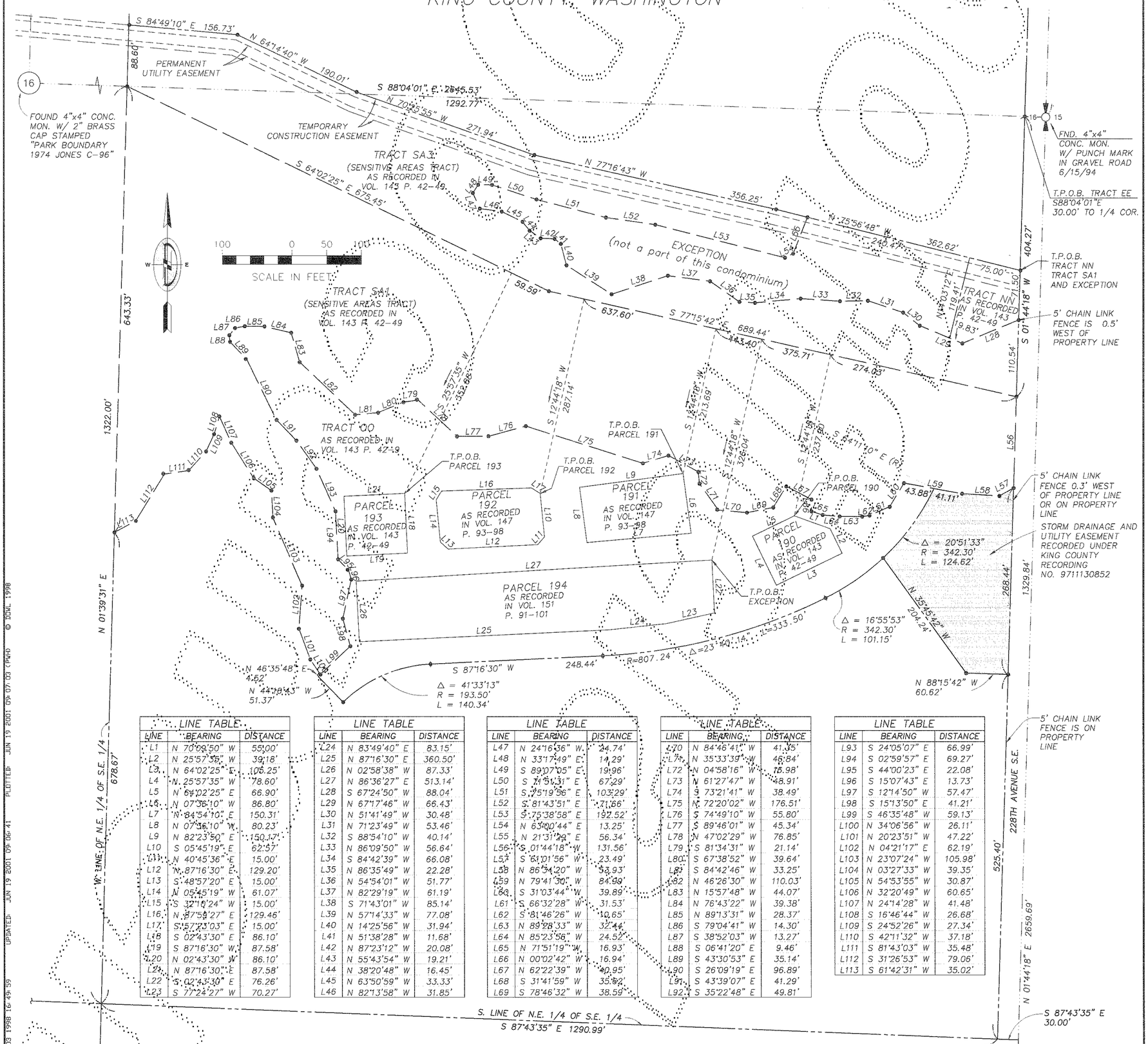

LINE TABLE		
LINE	BEARING	DISTANCE
L1	N 70°09'50" W	55.00'
L2	N 25°57'35" W	39.18'
L3	N 64°02'25" E	105.25'
L4	N 25°57'35" W	78.60'
L5	N 64°02'25" E	66.90'
L6	N 07°36'10" W	86.80'
L7	N 84°54'10" E	150.31'
L8	N 07°36'10" W	80.23'
L9	N 82°23'50" E	150.17'
L10	S 05°45'19" E	62.57'
L11	N 40°45'36" E	15.00'
L12	N 87°16'30" E	129.20'
L13	S 48°57'20" E	15.00'
L14	N 05°45'19" W	61.07'
L15	S 32°10'24" W	15.00'
L16	N 87°59'27" E	129.46'
L17	S 57°23'03" E	15.00'
L18	S 02°43'30" E	86.10'
L19	S 87°16'30" W	87.58'
L20	N 02°43'30" W	86.10'
L21	N 87°16'30" E	87.58'
L22	S 02°43'30" E	76.26'
L23	S 77°24'27" W	70.27'

LINE TABLE		
LINE	BEARING	DISTANCE
L24	N 83°49'40" E	83.15'
L25	N 87°16'30" E	360.50'
L26	N 02°58'38" W	87.33'
L27	N 86°36'27" E	513.14'
L28	S 67°24'50" W	88.04'
L29	N 67°17'46" W	66.43'
L30	N 51°41'49" W	30.48'
L31	N 71°23'49" W	53.46'
L32	S 88°54'10" W	40.14'
L33	N 86°09'50" W	56.64'
L34	S 84°42'39" W	66.08'
L35	N 86°35'49" W	22.28'
L36	N 54°54'01" W	51.77'
L37	N 82°29'19" W	61.19'
L38	S 71°43'01" W	85.14'
L39	N 57°14'33" W	77.08'
L40	N 14°25'56" W	31.94'
L41	N 51°38'28" W	11.68'
L42	N 87°23'12" W	20.08'
L43	N 55°43'54" W	19.21'
L44	N 38°20'48" W	16.45'
L45	N 63°50'59" W	33.33'
L46	N 82°13'58" W	31.85'

LINE TABLE		
LINE	BEARING	DISTANCE
L47	N 24°16'36" W	24.74'
L48	N 33°17'49" E	14.29'
L49	S 89°07'05" E	19.96'
L50	S 74°51'31" E	67.29'
L51	S 75°19'56" E	103.29'
L52	S 81°43'51" E	71.66'
L53	S 75°38'58" E	192.52'
L54	N 63°00'44" E	13.25'
L55	N 21°31'29" E	56.34'
L56	S 01°44'18" W	131.56'
L57	S 61°01'56" W	23.49'
L58	N 86°34'20" W	53.93'
L59	N 79°41'30" W	84.99'
L60	S 31°03'44" W	39.89'
L61	S 66°32'28" W	31.53'
L62	S 81°46'26" W	10.65'
L63	N 89°28'33" W	32.44'
L64	N 85°23'56" W	24.52'
L65	N 71°51'19" W	16.93'
L66	N 00°02'42" W	16.94'
L67	N 62°22'39" W	40.95'
L68	S 31°41'59" W	35.62'
L69	S 78°46'32" W	38.59'

LINE TABLE		
LINE	BEARING	DISTANCE
L70	N 84°46'41" W	41.35'
L71	N 35°33'39" W	46.84'
L72	N 04°58'16" W	15.98'
L73	N 61°27'47" W	48.91'
L74	S 73°21'41" W	38.49'
L75	N 72°20'02" W	176.51'
L76	S 74°49'10" W	55.80'
L77	S 89°46'01" W	45.34'
L78	N 47°02'29" W	76.85'
L79	S 81°34'31" W	21.14'
L80	S 67°38'52" W	39.64'
L81	S 84°42'46" W	33.25'
L82	N 46°26'30" W	110.03'
L83	N 15°57'48" W	44.07'
L84	N 76°43'22" W	39.38'
L85	N 89°13'31" W	28.37'
L86	S 79°04'41" W	14.30'
L87	S 38°52'03" W	13.27'
L88	S 06°41'20" E	9.46'
L89	S 43°30'53" E	35.14'
L90	S 26°09'19" E	96.89'
L91	S 43°39'07" E	41.29'
L92	S 35°22'48" E	49.81'

LINE TABLE		
LINE	BEARING	DISTANCE
L93	S 24°05'07" E	66.99'
L94	S 02°59'57" E	69.27'
L95	S 44°00'23" E	22.08'
L96	S 15°07'43" E	13.73'
L97	S 12°14'50" W	57.47'
L98	S 15°13'50" E	41.21'
L99	S 46°35'48" W	59.13'
L100	N 34°06'56" W	26.11'
L101	N 20°23'51" W	47.22'
L102	N 04°21'17" E	62.19'
L103	N 23°07'24" W	105.98'
L104	N 03°27'33" W	39.35'
L105	N 54°53'55" W	30.87'
L106	N 32°20'49" W	60.65'
L107	N 24°14'28" W	41.48'
L108	S 16°46'44" W	26.68'
L109	S 24°52'26" W	27.34'
L110	S 42°11'32" W	37.18'
L111	S 81°43'03" W	35.48'
L112	S 31°26'53" W	79.06'
L113	S 61°42'31" W	35.02'

• FOUND REBAR & CAP "LS 32437"

June 19, 2001

ROBERT M. FITZMAURICE
STATE OF WASHINGTON
32437
REGISTERED PROFESSIONAL LAND SURVEYOR
EXPIRES JUNE 4, 2002

DOWL ENGINEERS
A Division of DOWL, LLC
8320 154TH AVENUE NE, REDMOND, WA 98052
TEL: (425) 869-2670 FAX: (425) 869-2679

DOWL FILE NO. S304-56C

PAGE 3 OF 10

VOLUME/PAGE 175 62

FILENAME: S:\1516\FVAMD14-2.DWG CREATED: APR 03 1998 16:49:59 UPDATED: JUN 19 2001 09:06:41 PLOTTED: JUN 19 2001 09:07:03 (PWH) © DOWL 1998

VOLUME/PAGE

AMENDMENT NO. FOURTEEN TO

FOREST VILLAGE

A CONDOMINIUM

A PORTION OF THE NE 1/4 & SE 1/4 SEC. 16, T. 24 N., R. 6 E., W.M.
KING COUNTY, WASHINGTON

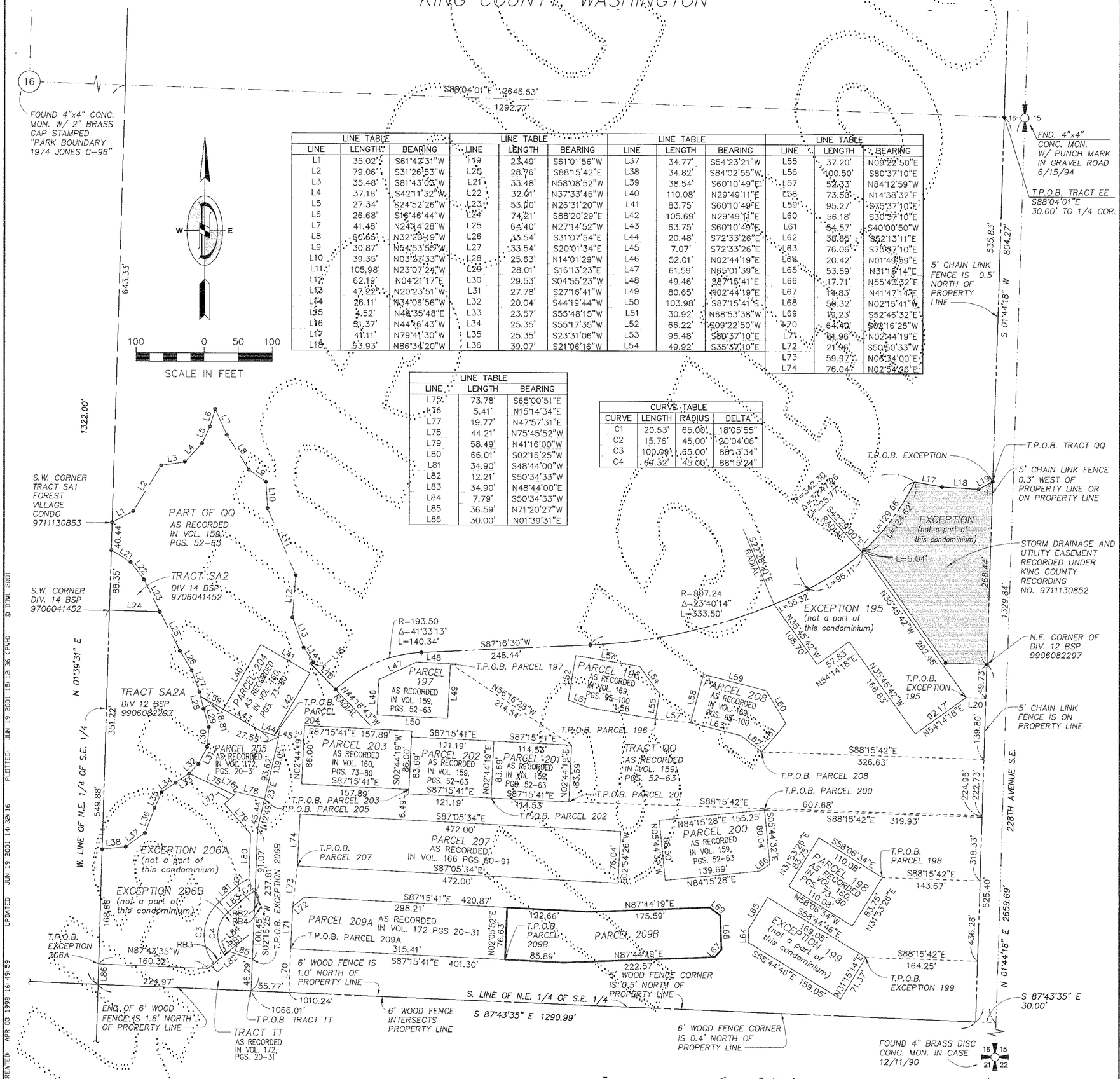

LINE TABLE			LINE TABLE			LINE TABLE			LINE TABLE		
LINE	LENGTH	BEARING	LINE	LENGTH	BEARING	LINE	LENGTH	BEARING	LINE	LENGTH	BEARING
L1	35.02'	S61°42'31"W	L19	23.49'	S61°01'56"W	L37	34.77'	S54°23'21"W	L55	37.20'	N09°22'50"E
L2	79.06'	S31°26'53"W	L20	28.76'	S88°15'42"E	L38	34.82'	S84°02'55"W	L56	100.50'	S80°37'10"E
L3	35.48'	S81°43'03"W	L21	33.48'	N58°08'52"W	L39	38.54'	S60°10'49"E	L57	52.33'	N84°12'59"W
L4	37.18'	S42°11'32"W	L22	32.01'	N37°33'45"W	L40	110.08'	N29°49'11"E	L58	73.50'	N14°38'32"E
L5	27.34'	S24°52'26"W	L23	53.00'	N26°31'20"W	L41	83.75'	S60°10'49"E	L59	95.27'	S75°37'10"E
L6	26.68'	S15°46'44"W	L24	74.21'	S88°20'29"E	L42	105.69'	N29°49'11"E	L60	56.18'	S30°37'10"E
L7	41.48'	N24°14'28"W	L25	64.40'	N27°14'52"W	L43	63.75'	S60°10'49"E	L61	54.57'	S40°00'50"W
L8	60.65'	N32°28'49"W	L26	33.54'	S31°07'54"E	L44	20.48'	S72°33'26"E	L62	38.85'	S52°13'11"E
L9	30.87'	N54°53'55"W	L27	33.54'	S20°01'34"E	L45	7.07'	S72°33'26"E	L63	76.06'	S75°37'10"E
L10	39.35'	N03°27'33"W	L28	25.63'	N14°01'29"W	L46	52.01'	N02°44'19"E	L64	20.42'	N01°49'59"E
L11	105.98'	N23°07'24"W	L29	28.01'	S16°13'23"E	L47	61.59'	N65°01'39"E	L65	53.59'	N31°15'14"E
L12	62.19'	N04°21'17"E	L30	29.53'	S04°55'23"W	L48	49.46'	S87°15'41"E	L66	17.71'	N55°43'32"E
L13	47.22'	N20°23'51"W	L31	27.78'	S27°16'41"W	L49	80.65'	N02°44'19"E	L67	14.83'	N41°47'14"E
L14	26.11'	N34°06'56"W	L32	20.04'	S44°19'44"W	L50	103.98'	S87°15'41"E	L68	50.32'	N02°15'41"W
L15	4.52'	N48°35'48"E	L33	23.57'	S55°48'15"W	L51	30.92'	N68°53'38"W	L69	19.23'	S52°46'32"E
L16	31.37'	N44°16'43"W	L34	25.35'	S55°17'35"W	L52	66.22'	S09°22'50"W	L70	64.40'	S02°16'25"W
L17	41.11'	N79°41'30"W	L35	25.35'	S23°31'06"W	L53	95.48'	S80°37'10"E	L71	81.96'	N02°44'19"E
L18	53.93'	N86°34'20"W	L36	39.07'	S21°06'16"W	L54	49.92'	S35°37'10"E	L72	21.96'	S50°50'33"W
									L73	59.97'	N06°34'00"E
									L74	76.04'	N02°54'26"E

LINE TABLE		
LINE	LENGTH	BEARING
L75	73.78'	S65°00'51"E
L76	5.41'	N15°14'34"E
L77	19.77'	N47°57'31"E
L78	44.21'	N75°45'52"W
L79	58.49'	N41°16'00"W
L80	66.01'	S02°16'25"W
L81	34.90'	S48°44'00"W
L82	12.21'	S50°34'33"W
L83	34.90'	N48°44'00"E
L84	7.79'	S50°34'33"W
L85	36.59'	N71°20'27"W
L86	30.00'	N01°39'31"E

CURVE TABLE			
CURVE	LENGTH	RADIUS	DELTA
C1	20.53'	65.00'	18°05'55"
C2	15.76'	45.00'	20°04'06"
C3	100.09'	65.00'	88°13'34"
C4	69.32'	45.00'	88°15'24"

RB1 RADIAL BEARING (N50°28'36"E)

RB2 RADIAL BEARING (S23°10'05"E)

RB3 RADIAL BEARING (N50°30'26"E)

RB4 RADIAL BEARING (S21°11'54"E)

• FOUND REBAR & CAP "LS 32437"

June 19, 2001

ROBERT M. FITZMAURICE
STATE OF WASHINGTON
32437
REGISTERED
PROFESSIONAL LAND SURVEYOR
EXPIRES JUNE 4, 2002

DOWL ENGINEERS
A Division of DOWL, LLC
8320 154TH AVENUE NE, REDMOND, WA 98052
TEL: (425) 869-2670 FAX: (425) 869-2679

DOWL FILE NO. S304-56D

FILENAME: S:\DGN\FVAMD14-3.DWG CREATED: APR 03 1998 15:49:59 UPDATED: JUN 19 2001 14:32:16 PLOTTED: JUN 19 2001 15:12:36 (PWD) © DOWL 2001

VOLUME/PAGE

AMENDMENT NO. FOURTEEN TO

FOREST VILLAGE

A CONDOMINIUM

A PORTION OF THE NE 1/4 & SE 1/4 SEC. 16, T. 24 N., R. 6 E., W.M.
KING COUNTY, WASHINGTON

LEGAL DESCRIPTIONS

PARCEL 209B

THAT PORTION OF THE NORTHEAST QUARTER OF THE SOUTHEAST QUARTER OF SECTION 16, TOWNSHIP 24 NORTH, RANGE 6 EAST, W.M., IN KING COUNTY, WASHINGTON, BEING MORE PARTICULARLY DESCRIBED AS FOLLOWS:

COMMENCING AT THE EAST QUARTER CORNER OF SAID SECTION;
THENCE N 88°04'01" W 30.00 FEET TO THE WEST MARGIN OF 228TH AVENUE SE;
THENCE S 01°44'18" W 804.27 FEET ALONG THE WEST MARGIN OF 228TH AVENUE SE TO THE MOST NORTHERLY OF THE TWO MOST EASTERLY CORNERS OF DIVISION 12 OF PROVIDENCE POINT, A BINDING SITE PLAN, AMENDMENT NO. 22, RECORDING NUMBER 9906082297, RECORDS OF KING COUNTY, WASHINGTON;
THENCE ALONG THE BOUNDARY THEREOF AND THE WEST MARGIN OF 228TH AVENUE SE S 01°44'18" W 525.40 FEET TO THE SOUTHEAST CORNER OF SAID DIVISION 12 AND THE SOUTH LINE OF THE NORTHEAST QUARTER OF THE SOUTHEAST QUARTER OF SAID SECTION;
THENCE ALONG THE BOUNDARY OF SAID DIVISION 12 AND SAID SOUTH LINE OF THE NORTHEAST QUARTER OF THE SOUTHEAST QUARTER N 87°43'35" W 1010.24 FEET;
THENCE N 02°16'25" E 64.40;
THENCE S 87°15'41" E 315.41 FEET TO THE TRUE POINT OF BEGINNING;

THENCE N 02°05'52" E 76.63 FEET;
THENCE S 87°15'41" E 122.66 FEET;
THENCE N 87°44'19" E 175.59 FEET;
THENCE S 52°46'32" E 19.23 FEET;
THENCE S 02°15'41" E 50.32 FEET;
THENCE S 41°47'14" W 14.83 FEET;
THENCE S 87°44'19" W 222.57 FEET;
THENCE N 87°15'41" W 85.89 FEET TO THE TRUE POINT OF BEGINNING.

CONTAINING 23,339 SQUARE FEET (0.536 ACRES) MORE OR LESS.

LEGEND

- - - - - - - - DIMENSION LINES PERPENDICULAR TO PARCEL LINES

NOTES

1. ALL DIMENSIONS SHOWN ON THIS DRAWING ARE ± 0.1 FT.
2. ALL EXTERIOR DIMENSIONS WERE MEASURED AT THE FINISHED SURFACE APPROXIMATELY 1.0 FEET ABOVE GRADE. THE DOORWAYS ARE NOT SHOWN.

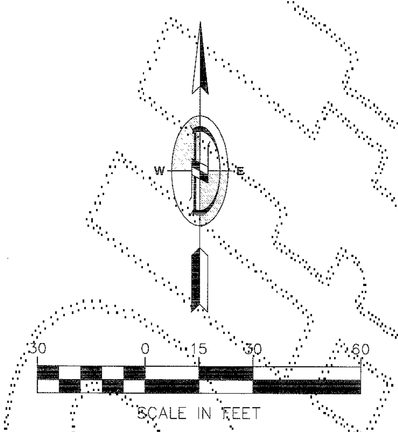

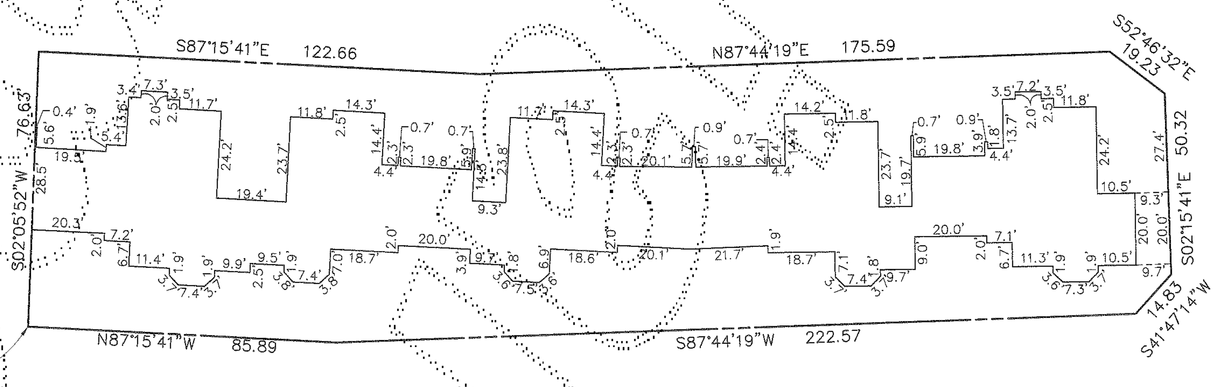

PARCEL 209 B

BUILDING 209 INTERIOR DIMENSIONS, SEE SHEETS 6 THRU 10

June 19, 2001

ROBERT M. FITZMAURICE
STATE OF WASHINGTON
REGISTERED
PROFESSIONAL LAND SURVEYOR
EXPIRES JUNE 4, 2002

DOWL ENGINEERS
A Division of DOWL, LLC
8320 154TH AVENUE NE, REDMOND, WA 98052
TEL: (425) 869-2670 FAX: (425) 869-2679

DOWL FILE NO. S304-56E

VOLUME/PAGE 175 64

FILENAME: S:\FILES\FVAM014-4.DWG CREATED: APR 03 1998 16:49:59 UPDATED: JUN 19 2001 12:08:42 PLOTTED: JUN 19 2001 12:08:52 (PWH) © DOWL 2000

VOLUME/PAGE

AMENDMENT NO. FOURTEEN TO

FOREST VILLAGE

A CONDOMINIUM

A PORTION OF THE NE 1/4 & SE 1/4 SEC. 16, T. 24 N., R. 6 E., W.M.
KING COUNTY, WASHINGTON

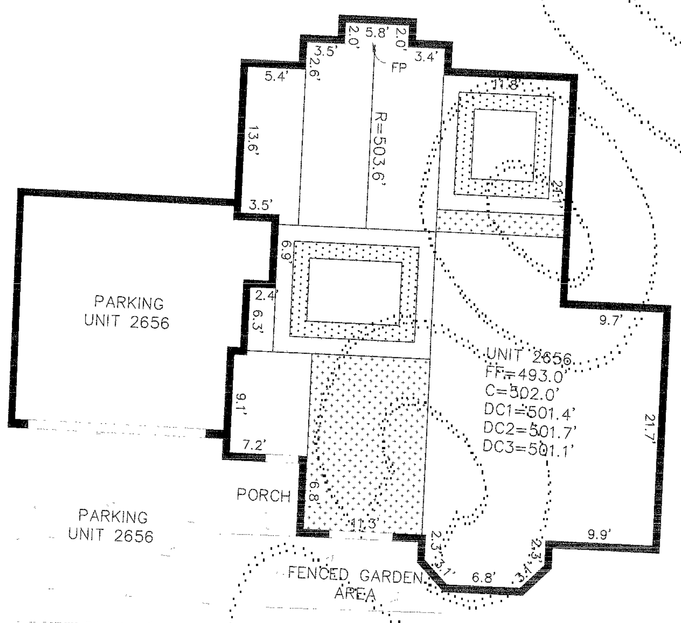

UPPER FLOOR
BUILDING 209 AS-BUILT

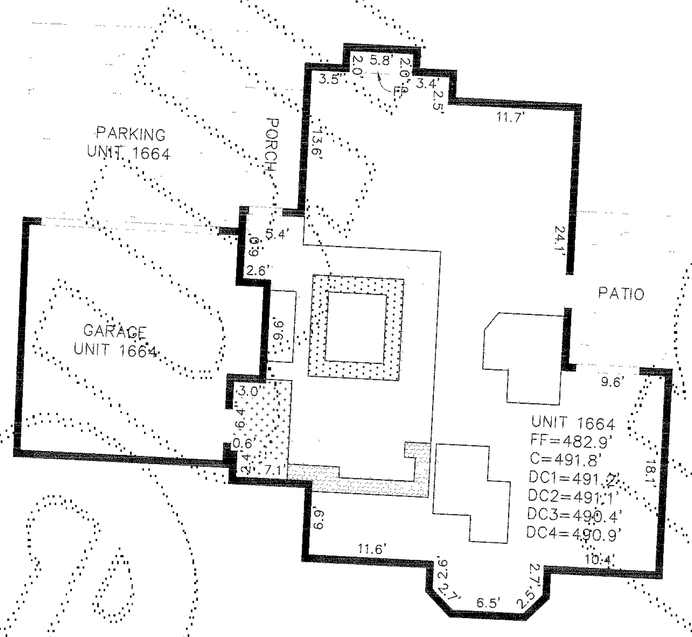

LOWER FLOOR
BUILDING 209 AS-BUILT

LEGEND

FF	= FINISH FLOOR ELEVATION
C	= CEILING ELEVATION
DC	= DROP CEILING ELEVATION
FP	= FIREPLACE
R	= CEILING RIDGE ELEVATION
MECH.	= MECHANICAL ROOM
	= DROP CEILING (DC1)
	= DROP CEILING (DC2)
	= DROP CEILING (DC3)
	= DROP CEILING (DC4)
	= SLOPED CEILING
	= CONCRETE SURFACE

NOTES

1. ALL INTERIOR DIMENSIONS & ELEVATIONS SHOWN ON THIS DRAWING ARE ± 0.1 FT.
2. THESE AS-BUILT PLANS DO NOT DEFINE OR EXCEPT "COMMON ELEMENTS" WHICH MAY OCCUR WITHIN THE HORIZONTAL AND VERTICAL BOUNDS OF ANY UNIT.
3. ALL EXTERIOR DIMENSIONS WERE MEASURED AT THE FINISHED SURFACE APPROXIMATELY 1.0 FEET ABOVE GRADE. THE DOORWAYS ARE NOT SHOWN.

10 0 5 10 20
SCALE IN FEET

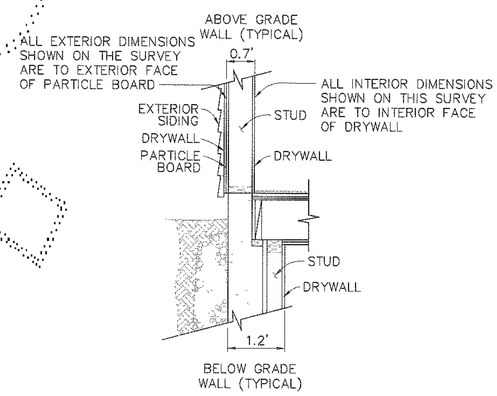

DETAIL A

TYPICAL EXTERIOR WALL SECTION—N.T.S.

JUNE 19, 2001

ROBERT M. FITZMAURICE
STATE OF WASHINGTON
38437
REGISTERED
PROFESSIONAL LAND SURVEYOR
EXPIRES JUNE 4, 2002

KEY PLAN

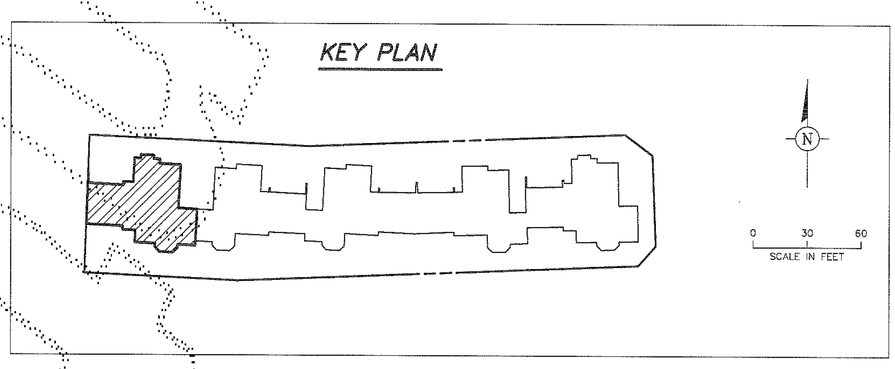

DOWL ENGINEERS
A Division of DOWL, LLC
8320 154TH AVENUE NE, REDMOND, WA 98052
TEL: (425) 869-2670 FAX: (425) 869-2679

DOWL FILE NO. S304-5EF

VOLUME/PAGE 175 65

FILENAME: 1516\FVAMD14-4.DWG CREATED: APR 03 1998 16:49:59 UPDATED: JUN 19 2001 14:28:57 PLOTTED: JUN 19 2001 14:29:05 (PWH) © DOWL 2000

VOLUME/PAGE

AMENDMENT NO. FOURTEEN TO

FOREST VILLAGE

A CONDOMINIUM

A PORTION OF THE NE 1/4 & SE 1/4 SEC. 16, T. 24 N., R. 6 E., W.M.
KING COUNTY, WASHINGTON

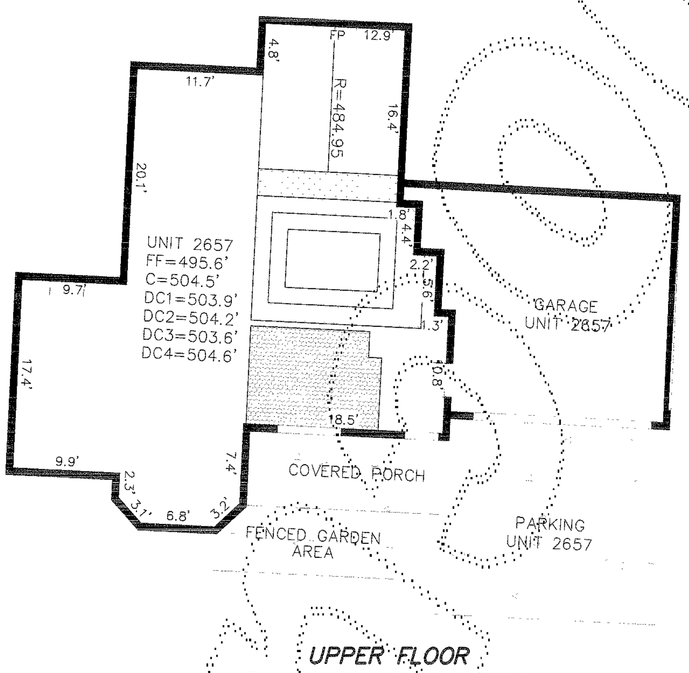

UPPER FLOOR
BUILDING 209 AS-BUILT

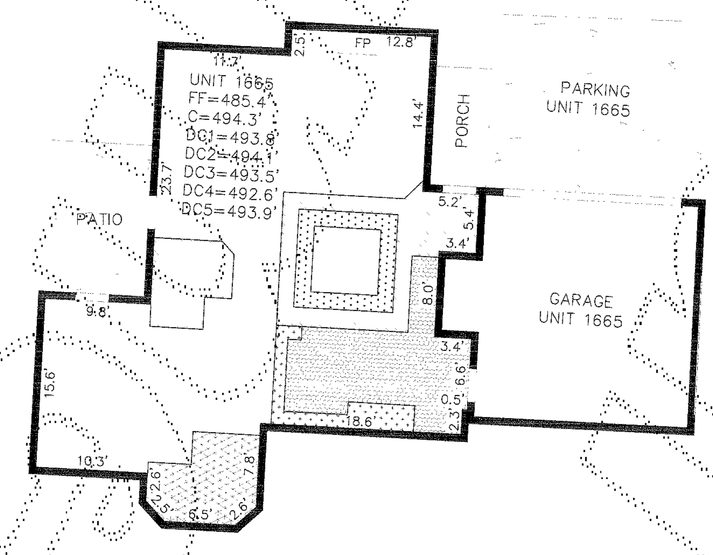

LOWER FLOOR
BUILDING 209 AS-BUILT

LEGEND

FF	= FINISH FLOOR ELEVATION
C	= CEILING ELEVATION
DC	= DROP CEILING ELEVATION
FP	= FIREPLACE
R	= CEILING RIDGE ELEVATION
MECH.	= MECHANICAL ROOM
	= DROP CEILING (DC1)
	= DROP CEILING (DC2)
	= DROP CEILING (DC3)
	= DROP CEILING (DC4)
	= SLOPED CEILING
	= CONCRETE SURFACE

NOTES

1. ALL INTERIOR DIMENSIONS & ELEVATIONS SHOWN ON THIS DRAWING ARE ± 0.1 FT.
2. THESE AS-BUILT PLANS DO NOT DEFINE OR EXCEPT "COMMON ELEMENTS" WHICH MAY OCCUR WITHIN THE HORIZONTAL AND VERTICAL BOUNDS OF ANY UNIT.
3. ALL EXTERIOR DIMENSIONS WERE MEASURED AT THE FINISHED SURFACE APPROXIMATELY 1.0 FEET ABOVE GRADE. THE DOORWAYS ARE NOT SHOWN.

10 0 5 10 20
SCALE IN FEET

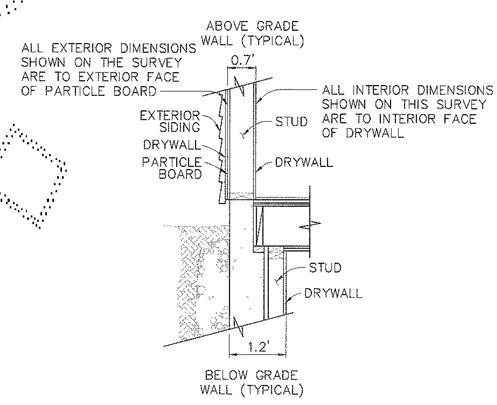

DETAIL A

TYPICAL EXTERIOR WALL SECTION-N.T.S.

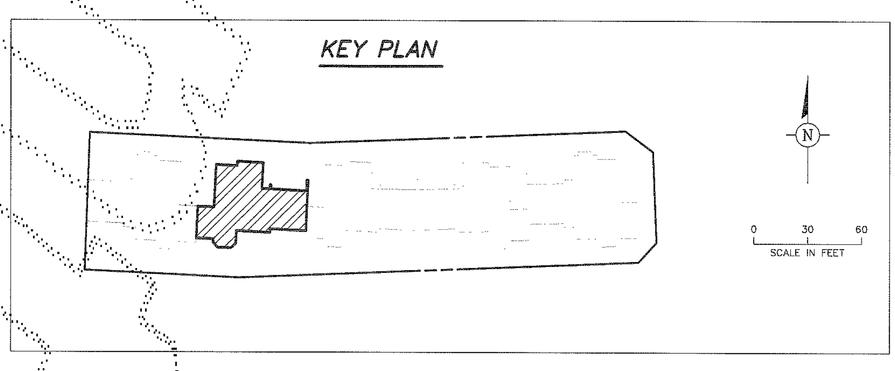

JUNE 19, 2001

ROBERT M. FITZMAURICE
STATE OF WASHINGTON
32437
REGISTERED
PROFESSIONAL LAND SURVEYOR
EXPIRES JUNE 4, 2002

DOWL ENGINEERS
A Division of DOWL, LLC
8320 154TH AVENUE NE, REDMOND, WA 98052
TEL: (425) 869-2670 FAX: (425) 869-2679

DOWL FILE NO. S304-56G

VOLUME/PAGE 175 66

FILENAME: S304-56G\FVAMD14-4.DWG CREATED: APR 03 1998 16:49:59 UPDATED: JUN 19 2001 11:01:53 PLOTTED: JUN 19 2001 11:02:02 <PWH> © DOWL 2000

VOLUME/PAGE

AMENDMENT NO. FOURTEEN TO

FOREST VILLAGE

A CONDOMINIUM

A PORTION OF THE NE 1/4 & SE 1/4 SEC. 16, T. 24 N., R. 6 E., W.M.
KING COUNTY, WASHINGTON

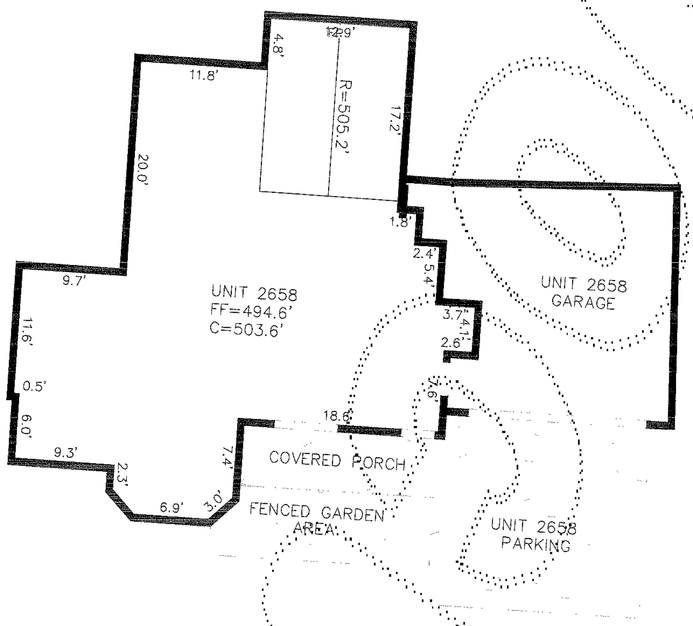

UPPER FLOOR
BUILDING 209 AS-BUILT

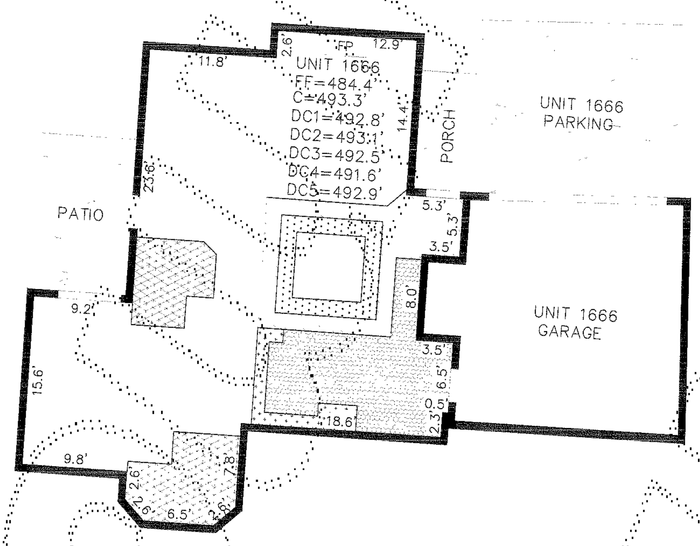

LOWER FLOOR
BUILDING 209 AS-BUILT

LEGEND

FF = FINISH FLOOR ELEVATION
C = CEILING ELEVATION
DC = DROP CEILING ELEVATION
FP = FIREPLACE
R = CEILING RIDGE ELEVATION
MECH. = MECHANICAL ROOM
= DROP CEILING (DC1)
= DROP CEILING (DC2)
= DROP CEILING (DC3)
= DROP CEILING (DC4)
= DROP CEILING (DC5)
= SLOPED CEILING
= CONCRETE SURFACE

NOTES

1. ALL INTERIOR DIMENSIONS & ELEVATIONS SHOWN ON THIS DRAWING ARE ± 0.1 FT.
2. THESE AS-BUILT PLANS DO NOT DEFINE OR EXCEPT "COMMON ELEMENTS" WHICH MAY OCCUR WITHIN THE HORIZONTAL AND VERTICAL BOUNDS OF ANY UNIT.
3. ALL EXTERIOR DIMENSIONS WERE MEASURED AT THE FINISHED SURFACE APPROXIMATELY 1.0 FEET ABOVE GRADE. THE DOORWAYS ARE NOT SHOWN.

10 0 5 10 20
SCALE IN FEET

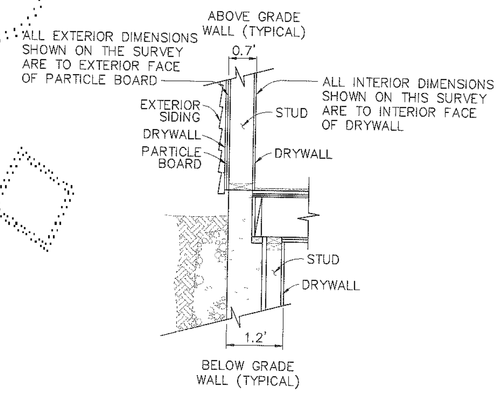

DETAIL A

TYPICAL EXTERIOR WALL SECTION-N.T.S.

JUNE 19, 2001

ROBERT M. FITZMAURICE
STATE OF WASHINGTON
32437
REGISTERED PROFESSIONAL LAND SURVEYOR
EXPIRES JUNE 4, 2002

KEY PLAN

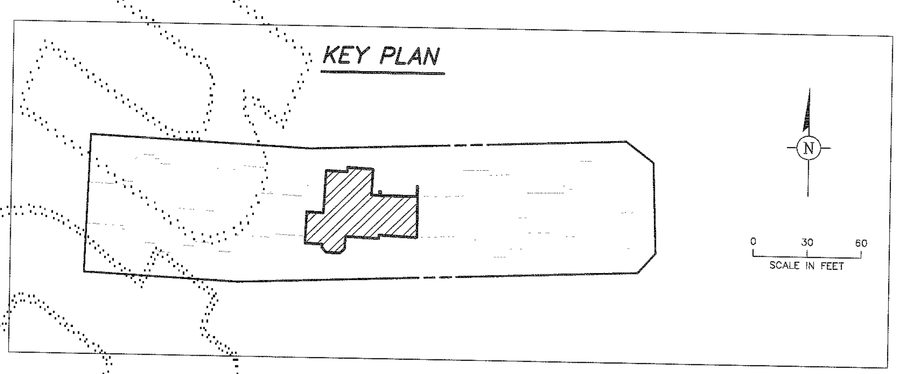

DOWL ENGINEERS
A Division of DOWL, LLC
8320 154TH AVENUE NE, REDMOND, WA 98052
TEL: (425) 869-2670 FAX: (425) 869-2679

DOWL FILE NO. S304-56H

VOLUME/PAGE 175 67

FILENAME: S1516\FVAMD14.DWG CREATED: APR 03 1998 16:49:59 UPDATED: JUN 19 2001 10:33:23 PLOTTED: JUN 19 2001 10:33:31 (PWH) © DOWL 2000

VOLUME/PAGE

AMENDMENT NO. FOURTEEN TO

FOREST VILLAGE

A CONDOMINIUM

A PORTION OF THE NE 1/4 & SE 1/4 SEC. 16, T. 24 N., R. 6 E., W.M.
KING COUNTY, WASHINGTON

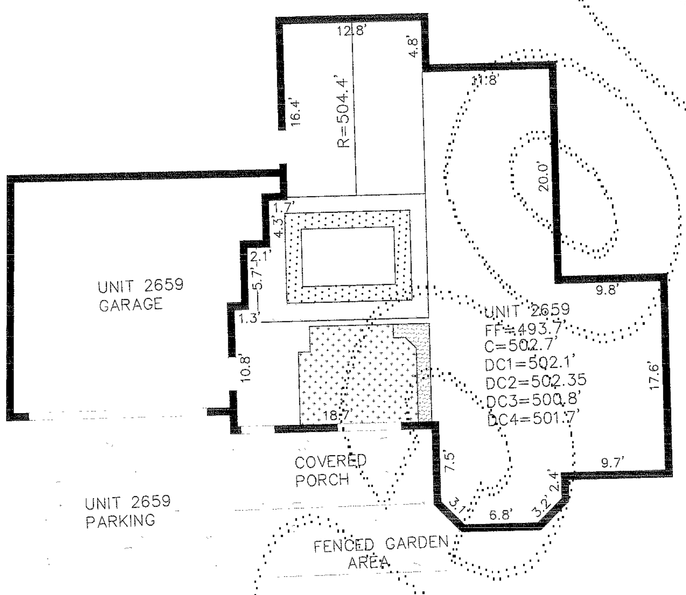

UPPER FLOOR
BUILDING 209 AS-BUILT

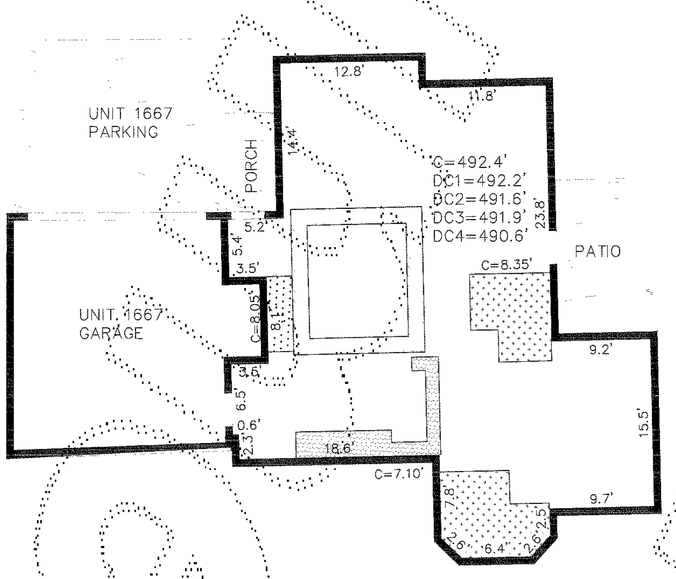

LOWER FLOOR
BUILDING 209 AS-BUILT

LEGEND

FF	= FINISH FLOOR ELEVATION
C	= CEILING ELEVATION
DC	= DROP CEILING ELEVATION
FP	= FIREPLACE
R	= CEILING RIDGE ELEVATION
MECH.	= MECHANICAL ROOM
	= DROP CEILING (DC1)
	= DROP CEILING (DC2)
	= DROP CEILING (DC3)
	= DROP CEILING (DC4)
	= SLOPED CEILING
	= CONCRETE SURFACE

NOTES

1. ALL INTERIOR DIMENSIONS & ELEVATIONS SHOWN ON THIS DRAWING ARE ± 0.1 FT.
2. THESE AS-BUILT PLANS DO NOT DEFINE OR EXCEPT "COMMON ELEMENTS" WHICH MAY OCCUR WITHIN THE HORIZONTAL AND VERTICAL BOUNDS OF ANY UNIT.
3. ALL EXTERIOR DIMENSIONS WERE MEASURED AT THE FINISHED SURFACE APPROXIMATELY 1.0 FEET ABOVE GRADE. THE DOORWAYS ARE NOT SHOWN.

10 0 5 10 20
SCALE IN FEET

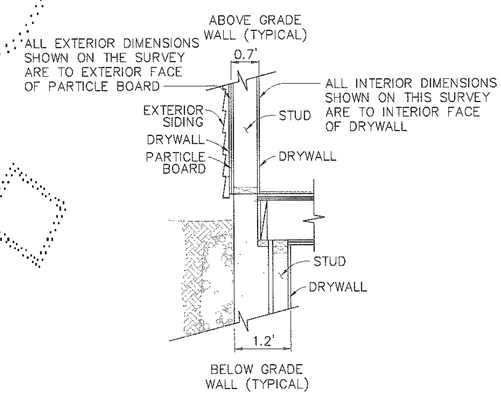

DETAIL A

TYPICAL EXTERIOR WALL SECTION-N.T.S.

JUNE 19, 2001

ROBERT M. FITZMAURICE
STATE OF WASHINGTON
38437
REGISTERED
PROFESSIONAL LAND SURVEYOR
EXPIRES JUNE 4, 2002

KEY PLAN

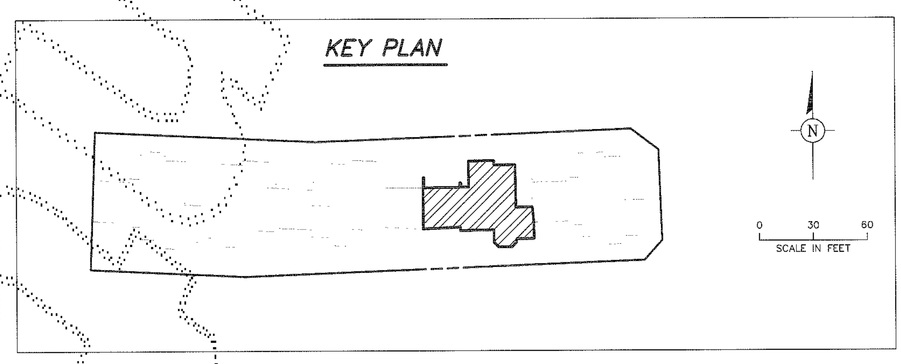

DOWL ENGINEERS
A Division of DOWL, LLC
8320 154TH AVENUE NE, REDMOND, WA 98052
TEL: (425) 869-2670 FAX: (425) 869-2679

DOWL FILE NO. S304-56I

VOLUME/PAGE 175 68

FILENAME: S1515-EVAMD14-4.DWG CREATED: APR 03 1998 16:49:59 UPDATED: JUN 19 2001 11:56:34 PLOTTED: JUN 19 2001 11:56:39 (PWH) © DOWL 2000

VOLUME/PAGE

AMENDMENT NO. FOURTEEN TO

FOREST VILLAGE

A CONDOMINIUM

A PORTION OF THE NE 1/4 & SE 1/4 SEC. 16, T. 24 N., R. 6 E., W.M.
KING COUNTY, WASHINGTON

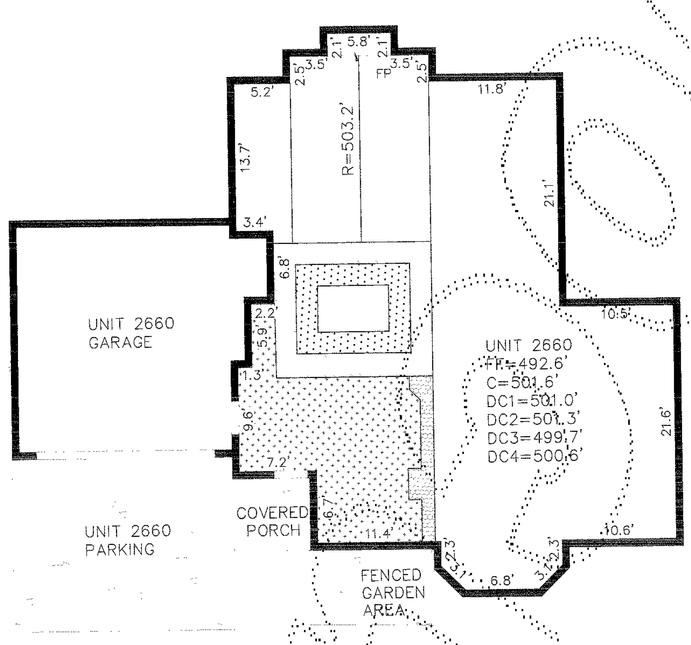

UPPER FLOOR
BUILDING 209 AS-BUILT

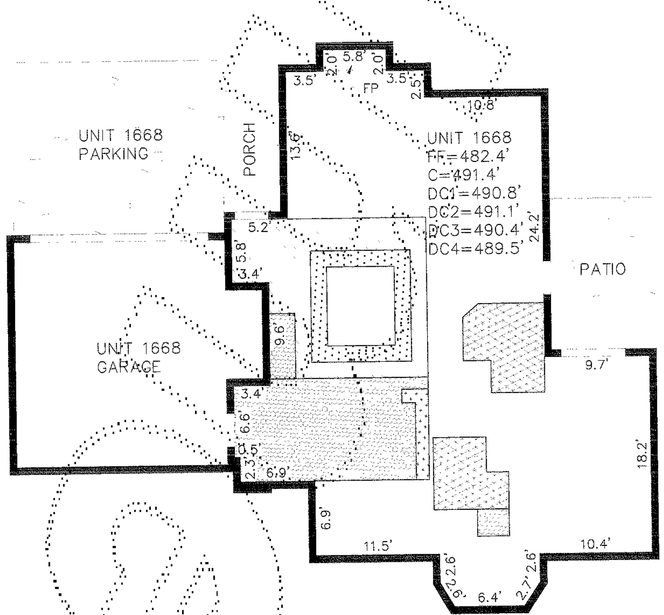

LOWER FLOOR
BUILDING 209 AS-BUILT

LEGEND

FF = FINISH FLOOR ELEVATION
C = CEILING ELEVATION
DC = DROP CEILING ELEVATION
FP = FIREPLACE
R = CEILING RIDGE ELEVATION
MECH. = MECHANICAL ROOM
= DROP CEILING (DC1)
= DROP CEILING (DC2)
= DROP CEILING (DC3)
= DROP CEILING (DC4)
= SLOPED CEILING
= CONCRETE SURFACE

NOTES

1. ALL INTERIOR DIMENSIONS & ELEVATIONS SHOWN ON THIS DRAWING ARE ± 0.1 FT.
2. THESE AS-BUILT PLANS DO NOT DEFINE OR EXCEPT "COMMON ELEMENTS" WHICH MAY OCCUR WITHIN THE HORIZONTAL AND VERTICAL BOUNDS OF ANY UNIT.
3. ALL EXTERIOR DIMENSIONS WERE MEASURED AT THE FINISHED SURFACE APPROXIMATELY 1.0 FEET ABOVE GRADE. THE DOORWAYS ARE NOT SHOWN.

10 0 5 10 20
SCALE IN FEET

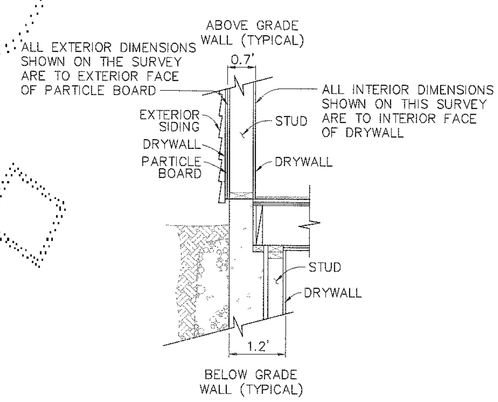

DETAIL A

TYPICAL EXTERIOR WALL SECTION-N.T.S.

June 18, 2001

ROBERT M. FITZMAURICE
STATE OF WASHINGTON
REGISTERED
PROFESSIONAL LAND SURVEYOR
EXPIRES JUNE 4, 2002

KEY PLAN

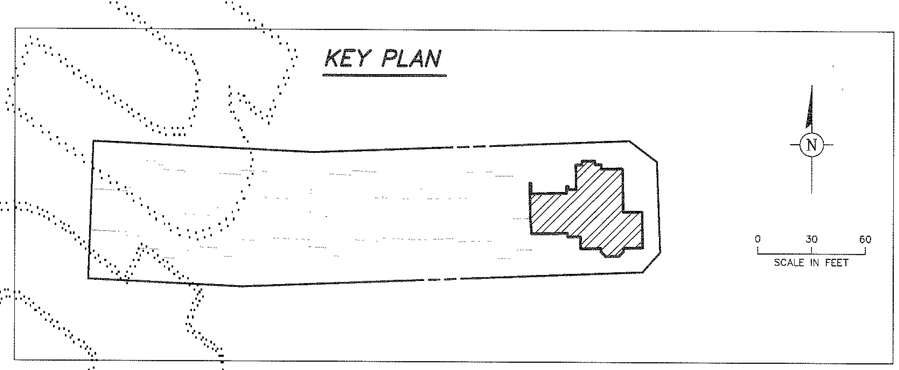

DOWL ENGINEERS
A Division of DOWL, LLC
8320 154TH AVENUE NE, REDMOND, WA 98052
TEL: (425) 869-2670 FAX: (425) 869-2679

DOWL FILE NO. S304-56J

VOLUME/PAGE 175 69

FILENAME: S:\B16\FVAMD14-4.DWG CREATED: APR 03 1998 16:49:59 UPDATED: JUN 19 2001 11:54:56 PLOTTED: JUN 19 2001 11:55:03 (PWH) © DOWL 2000