AMENDMENT No. ONE TO

HIGHLAND VILLAGE AT PROVIDENCE POINT

A CONDOMINIUM

S.E. 1/4 OF SECTION 9 AND N.E. 1/4 OF SECTION 16, T. 24 N., R. 6 E., W.M.
KING COUNTY, WASHINGTON

ACKNOWLEDGEMENT

STATE OF WASHINGTON)
COUNTY OF KING))SS.

I CERTIFY THAT I KNOW, OR HAVE SATISFACTORY EVIDENCE, THAT C.K. Hong SIGNED THIS INSTRUMENT, AND ON OATH, STATED THAT he WAS AUTHORIZED TO EXECUTE THE INSTRUMENT AND ACKNOWLEDGED IT, AS THE Executive Vice President OF SWANSON-DEAN/DAEWOO PARTNERSHIP, TO BE THE FREE AND VOLUNTARY ACT OF SUCH PARTY FOR THE USES AND PURPOSES MENTIONED IN THE INSTRUMENT.

PATRICIA J. CARLSON COMMISSION EXPIRES JANUARY 27 1998 STATE OF WASHINGTON NOTARY PUBLIC

DATED: November 20, 1995

Patricia J. Carlson
NOTARY PUBLIC IN AND FOR THE STATE OF WASHINGTON

MY APPOINTMENT EXPIRES 1-27-98

ACKNOWLEDGEMENT

STATE OF WASHINGTON)
COUNTY OF KING))SS.

I CERTIFY THAT I KNOW, OR HAVE SATISFACTORY EVIDENCE, THAT Wonda Kim SIGNED THIS INSTRUMENT, AND ON OATH, STATED THAT he WAS AUTHORIZED TO EXECUTE THE INSTRUMENT AND ACKNOWLEDGED IT, AS THE authorized agent OF DAEWOO INTERNATIONAL (AMERICA) CORPORATION, TO BE THE FREE AND VOLUNTARY ACT OF SUCH PARTY FOR THE USES AND PURPOSES MENTIONED IN THE INSTRUMENT.

PATRICIA J. CARLSON COMMISSION EXPIRES JANUARY 27 1998 STATE OF WASHINGTON NOTARY PUBLIC

DATED: November 20, 1995

Patricia J. Carlson
NOTARY PUBLIC IN AND FOR THE STATE OF WASHINGTON

MY APPOINTMENT EXPIRES 1-27-95

RECORDING CERTIFICATE 9511211573

FILED FOR RECORD AT THE REQUEST OF SWANSON-DEAN/DAEWOO PARTNERSHIP THIS 21st DAY OF November, 1995 A.D., AT 11 MINUTES PAST 3:00 P.M. AND RECORDED IN VOLUME 129 OF CONDOMINIUMS, PAGE(S) 53-76 RECORDS OF KING COUNTY, WASHINGTON.

MANAGER
DIVISION OF RECORDS AND ELECTIONS

Carolyn Ahlman
SUPERINTENDENT OF RECORDS
DIVISION OF RECORDS AND ELECTIONS

ASSESSOR'S CERTIFICATE

EXAMINED AND APPROVED THIS 21st DAY OF NOVEMBER, 1995.

DEPARTMENT OF ASSESSMENTS

Scott Noble
KING COUNTY ASSESSOR
SE1/4 9-24-6 & NE1/4 16-24-6

DEPUTY KING COUNTY ASSESSOR TE
162406-9090

DECLARATION

KNOW ALL PERSONS BY THESE PRESENTS THAT WE, THE UNDERSIGNED ARE THE OWNERS OF THE REAL PROPERTY HEREIN DESCRIBED, HEREBY DECLARE THIS SURVEY MAP AND SURVEY PLANS AND DEDICATE THE SAME FOR A CONDOMINIUM SOLELY TO MEET THE REQUIREMENTS OF THE WASHINGTON CONDOMINIUM ACT RCW 64.34., ET SEQ., AND NOT FOR ANY PUBLIC PURPOSE. WE FURTHER CERTIFY THAT ALL STRUCTURAL COMPONENTS AND MECHANICAL SYSTEMS OF ALL BUILDINGS CONTAINING OR COMPRISING ANY UNITS HEREBY CREATED ARE SUBSTANTIALLY COMPLETE. THIS SURVEY MAP AND THESE PLANS AND ANY PORTION THEREOF ARE RESTRICTED BY LAW AND THE DECLARATION COVENANTS, CONDITIONS, RESTRICTIONS, EASEMENTS AND RESERVATIONS FOR HIGHLAND VILLAGE AT PROVIDENCE POINT, A CONDOMINIUM, RECORDED CONCURRENTLY UNDER KING COUNTY RECORDING NO. 9511211574

DATED THIS 21st DAY OF Nov., 1995.

SWANSON-DEAN/DAEWOO PARTNERSHIP

DAEWOO INTERNATIONAL (AMERICA) CORPORATION

SURVEYOR'S CERTIFICATE

I HEREBY CERTIFY THAT THIS SURVEY MAP AND THESE SURVEY PLANS FOR HIGHLAND VILLAGE AT PROVIDENCE POINT, A CONDOMINIUM, ARE BASED UPON AN ACTUAL SURVEY OF THE PROPERTY HEREIN DESCRIBED, AND THAT THE COURSES AND DISTANCES ARE SHOWN CORRECTLY HEREON, AND THAT, TO THE BEST OF MY KNOWLEDGE AND BELIEF, I HAVE FULLY COMPLIED WITH THE PROVISIONS OF THE STATUTES GOVERNING CONDOMINIUMS AND THAT THE PLANS ACCURATELY DEPICT THE APARTMENT NUMBERS, DIMENSIONS AND LOCATIONS OF THE UNITS AS BUILT.

11/20/95
STEPHEN T. BOURNE, P.L.S. # 28405
STATE OF WASHINGTON
COUNTY OF KING

STEPHEN T. BOURNE STATE OF WASHINGTON 28405 REGISTERED PROFESSIONAL LAND SURVEYOR EXPIRES AUGUST 10, 1996

Stephen T. Bourne, BEING FIRST DULY SWORN ON OATH, DEPOSES AND SAYS: I AM A REGISTERED PROFESSIONAL LAND SURVEYOR IN THE STATE OF WASHINGTON AND AM THE PERSON WHO HAS MADE AND EXECUTED THE FOREGOING CERTIFICATE. I HAVE READ THE SAME, KNOW THE CONTENTS THEREOF, AND BELIEVE THE SAME TO BE TRUE.

SUBSCRIBED AND SWORN TO BEFORE ME THIS 20th DAY OF November, 1995.

Linda A. Finch
NOTARY PUBLIC IN AND FOR THE STATE OF WASHINGTON

RESIDING AT: Redmond

MY APPOINTMENT EXPIRES 9/13/97

LINDA A. FINCH COMMISSION EXPIRES SEP. 13, 1997 NOTARY PUBLIC STATE OF WASHINGTON

DOWL ENGINEERS
A Division of DOWL, Incorporated
8320 154TH AVENUE NE, REDMOND, WA 98052
TEL: (206) 869-2670 FAX: (206) 869-2679

DOWL FILE # 302-37

232-56

129 53
VOLUME/PAGE

AMENDMENT No. ONE TO

HIGHLAND VILLAGE AT PROVIDENCE POINT

A CONDOMINIUM

S.E. 1/4 OF SECTION 9 AND N.E. 1/4 OF SECTION 16, T. 24 N., R. 6 E., W.M.
KING COUNTY, WASHINGTON

LEGAL DESCRIPTION OF PARCELS

PARCEL 146

THAT PORTION OF THE SOUTHEAST QUARTER OF SECTION 9, TOWNSHIP 24 NORTH, RANGE 6 EAST, W.M., IN KING COUNTY, WASHINGTON, DESCRIBED AS FOLLOWS:
COMMENCING AT THE SOUTHEAST CORNER OF SAID SECTION;
THENCE N 88°28'02" W 762.21 FEET ALONG THE SOUTH LINE THEREOF;
THENCE N 01°31'58" E 69.20 FEET;
THENCE S 50°32'47" W 18.07 FEET;
THENCE N 58°24'09" W 51.67 FEET;
THENCE N 74°59'29" W 48.62 FEET;
THENCE N 80°41'17" W 54.48 FEET;
THENCE N 89°05'45" W 46.99 FEET;
THENCE N 89°05'45" W 49.12 FEET;
THENCE S 85°03'43" W 49.68 FEET TO THE TRUE POINT OF BEGINNING;
THENCE S 73°30'41" W 45.14 FEET;
THENCE N 34°27'07" W 28.79 FEET;
THENCE N 17°08'09" W 35.19 FEET;
THENCE N 73°21'21" E 57.28 FEET;
THENCE S 13°52'14" E 62.80 FEET TO THE TRUE POINT OF BEGINNING.
CONTAINING 3,359 SQUARE FEET, MORE OR LESS.

PARCEL 147

THAT PORTION OF THE SOUTHEAST QUARTER OF SECTION 9, TOWNSHIP 24 NORTH, RANGE 6 EAST, W.M., IN KING COUNTY, WASHINGTON, DESCRIBED AS FOLLOWS:
COMMENCING AT THE SOUTHEAST CORNER OF SAID SECTION;
THENCE N 88°28'02" W 762.21 FEET ALONG THE SOUTH LINE THEREOF;
THENCE N 01°31'58" E 69.20 FEET;
THENCE S 50°32'47" W 18.07 FEET;
THENCE N 58°24'09" W 51.67 FEET;
THENCE N 74°59'29" W 48.62 FEET;
THENCE N 80°41'17" W 54.48 FEET;
THENCE N 89°05'45" W 46.99 FEET;
THENCE N 89°05'45" W 49.12 FEET TO THE TRUE POINT OF BEGINNING;
THENCE S 85°03'43" W 49.68 FEET;
THENCE N 13°52'14" W 62.80 FEET;
THENCE N 83°28'33" E 56.83 FEET;
THENCE S 07°17'38" E 63.66 TO THE TRUE POINT OF BEGINNING.
CONTAINING 3,350 SQUARE FEET, MORE OR LESS.

PARCEL 148

THAT PORTION OF THE SOUTHEAST QUARTER OF SECTION 9, TOWNSHIP 24 NORTH, RANGE 6 EAST, W.M., IN KING COUNTY, WASHINGTON, DESCRIBED AS FOLLOWS:
COMMENCING AT THE SOUTHEAST CORNER OF SAID SECTION;
THENCE N 88°28'02" W 762.21 FEET ALONG THE SOUTH LINE THEREOF;
THENCE N 01°31'58" E 69.20 FEET;
THENCE S 50°32'47" W 18.07 FEET;
THENCE N 58°24'09" W 51.67 FEET;
THENCE N 74°59'29" W 48.62 FEET;
THENCE N 80°41'17" W 54.48 FEET;
THENCE N 89°05'45" W 46.99 FEET TO THE TRUE POINT OF BEGINNING;
THENCE N 89°05'45" W 49.12 FEET;
THENCE N 07°17'38" W 63.66 FEET;
THENCE S 89°05'45" E 58.32 FEET;
THENCE S 01°00'59" W 63.01 FEET TO THE TRUE POINT OF BEGINNING.
CONTAINING 3,385 SQUARE FEET, MORE OR LESS.

PARCEL 149

THAT PORTION OF THE SOUTHEAST QUARTER OF SECTION 9, TOWNSHIP 24 NORTH, RANGE 6 EAST, W.M., IN KING COUNTY, WASHINGTON, DESCRIBED AS FOLLOWS:
COMMENCING AT THE SOUTHEAST CORNER OF SAID SECTION;
THENCE N 88°28'02" W 762.21 FEET ALONG THE SOUTH LINE THEREOF;
THENCE N 01°31'58" E 69.20 FEET;
THENCE S 50°32'47" W 18.07 FEET;
THENCE N 58°24'09" W 51.67 FEET;
THENCE N 74°59'29" W 48.62 FEET;
THENCE N 80°41'17" W 54.48 FEET TO THE TRUE POINT OF BEGINNING;
THENCE N 89°05'45" W 46.99 FEET;
THENCE N 01°00'59" E 63.01 FEET;
THENCE S 84°36'51" E 52.71 FEET;
THENCE S 06°24'26" W 59.17 FEET TO THE TRUE POINT OF BEGINNING.
CONTAINING 3,040 SQUARE FEET, MORE OR LESS.

LEGAL DESCRIPTION OF PARCELS (CONTINUED)

PARCEL 150

THAT PORTION OF THE SOUTHEAST QUARTER OF SECTION 9, TOWNSHIP 24 NORTH, RANGE 6 EAST, W.M., IN KING COUNTY, WASHINGTON, DESCRIBED AS FOLLOWS:
COMMENCING AT THE SOUTHEAST CORNER OF SAID SECTION;
THENCE N 88°28'02" W 762.21 FEET ALONG THE SOUTH LINE THEREOF;
THENCE N 01°31'58" E 69.20 FEET;
THENCE S 50°32'47" W 18.07 FEET;
THENCE N 58°24'09" W 51.67 FEET;
THENCE N 74°59'29" W 48.62 FEET TO THE TRUE POINT OF BEGINNING;
THENCE N 80°41'17" W 54.48 FEET;
THENCE N 06°24'26" E 59.17 FEET;
THENCE S 82°38'59" E 59.75 FEET;
THENCE S 11°24'35" W 61.18 FEET TO THE TRUE POINT OF BEGINNING.
CONTAINING 3,433 SQUARE FEET, MORE OR LESS.

PARCEL 151

THAT PORTION OF THE SOUTHEAST QUARTER OF SECTION 9, TOWNSHIP 24 NORTH, RANGE 6 EAST, W.M., IN KING COUNTY, WASHINGTON, DESCRIBED AS FOLLOWS:
COMMENCING AT THE SOUTHEAST CORNER OF SAID SECTION;
THENCE N 88°28'02" W 762.21 FEET ALONG THE SOUTH LINE THEREOF;
THENCE N 01°31'58" E 69.20 FEET;
THENCE S 50°32'47" W 18.07 FEET;
THENCE N 58°24'09" W 51.67 FEET TO THE TRUE POINT OF BEGINNING;
THENCE N 74°59'29" W 48.62 FEET;
THENCE N 11°24"35" E 61.18 FEET;
THENCE S 75°07'41" E 60.78 FEET;
THENCE S 22°44'58" W 61.77 FEET TO THE TRUE POINT OF BEGINNING.
CONTAINING 3,344 SQUARE FEET, MORE OR LESS.

PARCEL 152

THAT PORTION OF THE SOUTHEAST QUARTER OF SECTION 9, TOWNSHIP 24 NORTH, RANGE 6 EAST, W.M., IN KING COUNTY, WASHINGTON, DESCRIBED AS FOLLOWS:
COMMENCING AT THE SOUTHEAST CORNER OF SAID SECTION;
THENCE N 88°28'02" W 762.21 FEET ALONG THE SOUTH LINE THEREOF;
THENCE N 01°31'58" E 69.20 FEET TO THE TRUE POINT OF BEGINNING;
THENCE S 50°32'47" W 18.07 FEET;
THENCE N 58°24'09" W 51.67 FEET;
THENCE N 22°44'58" E 61.77 FEET;
THENCE S 58°53'43" E 44.54 FEET;
THENCE S 28°11'51" E 28.07 FEET;
THENCE S 34°55'58" W 30.26 FEET TO THE TRUE POINT OF BEGINNING.
CONTAINING 3,648 SQUARE FEET, MORE OR LESS.

PARCEL 153

THAT PORTION OF THE SOUTHEAST QUARTER OF SECTION 9, TOWNSHIP 24 NORTH, RANGE 6 EAST, W.M., IN KING COUNTY, WASHINGTON, DESCRIBED AS FOLLOWS:
COMMENCING AT THE SOUTHEAST CORNER OF SAID SECTION;
THENCE N 88°28'02" W 572.71 FEET ALONG THE SOUTH LINE THEREOF;
THENCE S 01°31'58" W 14.22 FEET;
THENCE S 42°18'34" W 62.62 FEET;
THENCE N 46°41'45" W 54.14 FEET;
THENCE N 55°18'24" W 46.74 FEET TO THE TRUE POINT OF BEGINNING;
THENCE N 62°35'34" W 57.10 FEET;
THENCE N 05°56'52" W 15.10 FEET;
THENCE N 28°36'15" E 16.91 FEET;
THENCE S 61°23'33" E 11.93 FEET;
THENCE N 29°27'09" E 31.97 FEET;
THENCE S 64°40'41" E 59.34 FEET;
THENCE S 34°00'07" W 63.80 FEET TO THE TRUE POINT OF BEGINNING.
CONTAINING 3,820 SQUARE FEET, MORE OR LESS.

STEPHEN T. BOURNE
STATE OF WASHINGTON
25463
REGISTERED
PROFESSIONAL LAND SURVEYOR
EXPIRES AUGUST 10, 1996

11/20/95

DOWL ENGINEERS
A Division of DOWL, Incorporated
8320 154TH AVENUE NE, REDMOND, WA 98052
TEL: (206) 869-2670 FAX: (206) 869-2679

DOWL FILE # 302-38

232-56 A

129 54
VOLUME/PAGE

AMENDMENT No. ONE TO

HIGHLAND VILLAGE AT PROVIDENCE POINT

A CONDOMINIUM

S.E. 1/4 OF SECTION 9 AND N.E. 1/4 OF SECTION 16, T. 24 N., R. 6 E., W.M.
KING COUNTY, WASHINGTON

LEGAL DESCRIPTION OF PARCELS (CONTINUED)

PARCEL 154

THAT PORTION OF THE SOUTHEAST QUARTER OF SECTION 9 AND OF THE NORTHEAST QUARTER OF SECTION 16, TOWNSHIP 24 NORTH, RANGE 6 EAST, W.M., IN KING COUNTY, WASHINGTON, DESCRIBED AS FOLLOWS:
COMMENCING AT THE NORTHEAST CORNER OF SAID SECTION 16;
THENCE N 88°28'02" W 572.71 FEET ALONG THE NORTH LINE THEREOF;
THENCE S 01°31'58" W 14.22 FEET;
THENCE S 42°18'34" W 62.62 FEET;
THENCE N 46°41'45" W 54.14 FEET TO THE TRUE POINT OF BEGINNING;
THENCE N 55°18'24" W 46.74 FEET;
THENCE N 34°00'07" E 63.80 FEET;
THENCE S 53°37'39" E 53.14 FEET;
THENCE S 39°50'12" W 62.49 FEET TO THE TRUE POINT OF BEGINNING.
CONTAINING 3,148 SQUARE FEET, MORE OR LESS.

PARCEL 155

THAT PORTION OF THE SOUTHEAST QUARTER OF SECTION 9 AND OF THE NORTHEAST QUARTER OF SECTION 16, TOWNSHIP 24 NORTH, RANGE 6 EAST, W.M., IN KING COUNTY, WASHINGTON, DESCRIBED AS FOLLOWS:
COMMENCING AT THE NORTHEAST CORNER OF SAID SECTION 16;
THENCE N 88°28'02" W 572.71 FEET ALONG THE NORTH LINE THEREOF;
THENCE S 01°31'58" W 14.22 FEET TO THE TRUE POINT OF BEGINNING;
THENCE S 42°18'34" W 62.62 FEET;
THENCE N 46°41'45" W 54.14 FEET;
THENCE N 39°50'12" E 62.49 FEET;
THENCE S 46°56'11" E 56.84 FEET TO THE TRUE POINT OF BEGINNING.
CONTAINING 3,468 SQUARE FEET, MORE OR LESS.

PARCEL 156

THAT PORTION OF THE SOUTHEAST QUARTER OF SECTION 9 AND OF THE NORTHEAST QUARTER OF SECTION 16, TOWNSHIP 24 NORTH, RANGE 6 EAST, W.M., IN KING COUNTY, WASHINGTON, DESCRIBED AS FOLLOWS:
COMMENCING AT THE NORTHEAST CORNER OF SAID SECTION 16;
THENCE N 88°28'02" W 834.49 FEET ALONG THE NORTH LINE THEREOF;
THENCE S 54°43'31" W 23.09 FEET;
THENCE N 71°01'12" W 47.19 FEET;
THENCE N 84°20'18" W 48.28 FEET;
THENCE S 88°20'33" W 50.53 FEET TO THE TRUE POINT OF BEGINNING;
THENCE S 87°24'15" W 52.65 FEET;
THENCE N 34°27'07" W 9.71 FEET;
THENCE N 05°17'09" W 20.01 FEET;
THENCE N 84°20'29" E 6.91 FEET;
THENCE N 06°29'28" W 31.92 FEET;
THENCE N 84°30'00" E 54.61 FEET;
THENCE S 02°05'21" E 63.22 FEET TO THE TRUE POINT OF BEGINNING.
CONTAINING 3,416 SQUARE FEET, MORE OR LESS.

PARCEL 157

TOWNSHIP 24 NORTH, RANGE 6 EAST, W.M., IN KING COUNTY, WASHINGTON, DESCRIBED AS FOLLOWS:
COMMENCING AT THE SOUTHEAST CORNER OF SAID SECTION;
THENCE N 88°28'02" W 834.49 FEET ALONG THE SOUTH LINE THEREOF;
THENCE S 54°43'31" W 23.09 FEET;
THENCE N 71°01'12" W 47.19 FEET;
THENCE N 84°20'18" W 48.28 FEET TO THE TRUE POINT OF BEGINNING;
THENCE S 88°20'33" W 50.53 FEET;
THENCE N 02°05'21" W 63.22 FEET;
THENCE S 89°55'06" E 54.10 FEET;
THENCE S 01°11'40" W 61.66 FEET TO THE TRUE POINT OF BEGINNING.
CONTAINING 3,265 SQUARE FEET, MORE OR LESS.

PARCEL 158

TOWNSHIP 24 NORTH, RANGE 6 EAST, W.M., IN KING COUNTY, WASHINGTON, DESCRIBED AS FOLLOWS:
COMMENCING AT THE SOUTHEAST CORNER OF SAID SECTION;
THENCE N 88°28'02" W 834.49 FEET ALONG THE SOUTH LINE THEREOF;
THENCE S 54°43'31" W 23.09 FEET;
THENCE N 71°01'12" W 47.19 FEET TO THE TRUE POINT OF BEGINNING;
THENCE N 84°20'18" W 48.28 FEET;
THENCE N 01°11'40" E 61.66 FEET;
THENCE S 85°04'33" E 62.61 FEET;
THENCE S 14°21'31" W 63.00 FEET TO THE TRUE POINT OF BEGINNING.
CONTAINING 3,429 SQUARE FEET, MORE OR LESS.

LEGAL DESCRIPTION OF PARCELS (CONTINUED)

PARCEL 159

THAT PORTION OF THE SOUTHEAST QUARTER OF SECTION 9 AND OF THE NORTHEAST QUARTER OF SECTION 16, TOWNSHIP 24 NORTH, RANGE 6 EAST, W.M., IN KING COUNTY, WASHINGTON, DESCRIBED AS FOLLOWS:
COMMENCING AT THE NORTHEAST CORNER OF SAID SECTION 16;
THENCE N 88°28'02" W 834.49 FEET ALONG THE NORTH LINE THEREOF TO THE TRUE POINT OF BEGINNING;
THENCE S 54°43'31" W 23.09 FEET;
THENCE N 71°01'12" W 47.19 FEET;
THENCE N 14°21'31" E 63.00 FEET;
THENCE S 69°38'00" E 65.90 FEET;
THENCE S 19°08'33" W 42.46 FEET TO THE TRUE POINT OF BEGINNING.
CONTAINING 3,794 SQUARE FEET, MORE OR LESS.

PARCEL 160

THAT PORTION OF THE SOUTHEAST QUARTER OF SECTION 9 AND OF THE NORTHEAST QUARTER OF SECTION 16, TOWNSHIP 24 NORTH, RANGE 6 EAST, W.M., IN KING COUNTY, WASHINGTON, DESCRIBED AS FOLLOWS:
COMMENCING AT THE NORTHEAST CORNER OF SAID SECTION 16;
THENCE N 88°28'02" W 736.70 FEET ALONG THE NORTH LINE THEREOF;
THENCE S 01°31'58" W 19.54 FEET TO THE TRUE POINT OF BEGINNING;
THENCE S 42°56'03" W 64.79 FEET;
THENCE N 50°19'57" W 49.09 FEET;
THENCE N 00°18'20" E 16.23 FEET;
THENCE N 39°14'01" E 16.35 FEET;
THENCE S 51°15'13" E 9.09 FEET;
THENCE N 39°47'36" E 32.03 FEET;
THENCE S 54°09'16" E 54.16 FEET TO THE TRUE POINT OF BEGINNING.
CONTAINING 3,478 SQUARE FEET, MORE OR LESS.

PARCEL 161

THAT PORTION OF THE OF THE NORTHEAST QUARTER OF SECTION 16, TOWNSHIP 24 NORTH, RANGE 6 EAST, W.M., IN KING COUNTY, WASHINGTON, DESCRIBED AS FOLLOWS:
COMMENCING AT THE NORTHEAST CORNER OF SAID SECTION;
THENCE N 88°28'02" W 736.70 FEET ALONG THE NORTH LINE THEREOF;
THENCE S 01°31'58" W 19.54 FEET TO THE TRUE POINT OF BEGINNING;
THENCE S 47°17'21" E 52.77 FEET;
THENCE S 43°24'30" W 61.31 FEET;
THENCE N 51°06'12" W 52.39 FEET;
THENCE N 42°56'03" E 64.79 FEET TO THE TRUE POINT OF BEGINNING.
CONTAINING 3,310 SQUARE FEET, MORE OR LESS.

PARCEL 162

THAT PORTION OF THE OF THE NORTHEAST QUARTER OF SECTION 16, TOWNSHIP 24 NORTH, RANGE 6 EAST, W.M., IN KING COUNTY, WASHINGTON, DESCRIBED AS FOLLOWS:
COMMENCING AT THE NORTHEAST CORNER OF SAID SECTION;
THENCE N 88°28'02" W 736.70 FEET ALONG THE NORTH LINE THEREOF;
THENCE S 01°31'58" W 19.54 FEET;
THENCE S 47°17'21" E 52.77 FEET TO THE TRUE POINT OF BEGINNING;
THENCE S 75°13'13" E 31.16 FEET;
THENCE S 40°20'47" E 33.53 FEET;
THENCE S 49°42'56" W 65.42 FEET;
THENCE N 40°19'38" W 53.82 FEET;
THENCE N 43°24'30" E 47.87 FEET TO THE TRUE POINT OF BEGINNING.
CONTAINING 3,511 SQUARE FEET, MORE OR LESS.

11/20/95

STEPHEN T. BOURNE
STATE OF WASHINGTON
REGISTERED
PROFESSIONAL LAND SURVEYOR
EXPIRES AUGUST 10, 1996

DOWL ENGINEERS
A Division of DOWL, Incorporated
8320 154TH AVENUE NE, REDMOND, WA 98052
TEL: (206) 869-2670 FAX: (206) 869-2679

DOWL FILE # 302-39

129 55
VOLUME/PAGE

232-56 B

AMENDMENT No. ONE TO

HIGHLAND VILLAGE AT PROVIDENCE POINT

A CONDOMINIUM

S.E. 1/4 OF SECTION 9 AND N.E. 1/4 OF SECTION 16, T. 24 N., R. 6 E., W.M.
KING COUNTY, WASHINGTON

LEGAL DESCRIPTION OF TRACT

TRACT HH

THAT PORTION OF THE NORTHEAST QUARTER OF SECTION 16 AND OF THE SOUTHEAST QUARTER OF SECTION 9, TOWNSHIP 24 NORTH, RANGE 5 EAST, W.M., IN KING COUNTY, WASHINGTON, DESCRIBED AS FOLLOWS:
COMMENCING AT THE NORTHEAST CORNER OF SAID SECTION 16;
THENCE N 88°28'02" W 542.49 FEET ALONG THE NORTH LINE THEREOF TO THE TRUE POINT OF BEGINNING;
THENCE S 46°34'56" W 249.61 FEET;
THENCE N 34°22'51" W 40.83 FEET TO THE BEGINNING OF A CURVE CONCAVE TO THE SOUTHWEST HAVING A RADIUS OF 95.00 FEET;
THENCE NORTHWESTERLY 31.93 FEET ALONG SAID CURVE THROUGH A CENTRAL ANGLE OF 19°15'27" TO THE BEGINNING OF A REVERSE CURVE CONCAVE TO THE NORTHEAST HAVING A RADIUS OF 917.00 FEET;
THENCE NORTHWESTERLY 94.01 FEET ALONG SAID CURVE THROUGH A CENTRAL ANGLE OF 05°52'27" TO THE BEGINNING OF A REVERSE CURVE CONCAVE TO THE SOUTHWEST HAVING A RADIUS OF 136.00 FEET;
THENCE NORTHWESTERLY 85.91 FEET ALONG SAID CURVE THROUGH A CENTRAL ANGLE OF 36°11'41" TO THE BEGINNING OF A COMPOUND CURVE CONCAVE TO THE SOUTH HAVING A RADIUS OF 398.00 FEET;
THENCE WESTERLY 81.97 FEET ALONG SAID CURVE THROUGH A CENTRAL ANGLE OF 11°48'01" TO THE BEGINNING OF A COMPOUND CURVE CONCAVE TO THE SOUTHEAST HAVING A RADIUS OF 99.27 FEET;
THENCE SOUTHWESTERLY 29.02 FEET ALONG SAID CURVE THROUGH A CENTRAL ANGLE OF 16°45'04" TO THE EASTERLY MOST CORNER OF TRACT FF OF HIGHLAND VILLAGE AT PROVIDENCE POINT, A CONDOMINIUM, ACCORDING TO THE PLAT THEREOF RECORDED IN VOLUME 124 OF CONDOMINIUMS, PAGES 77-102, RECORDS OF KING COUNTY;
THENCE ALONG A NON-TANGENT LINE N 34°27'07" W 221.58 FEET TO THE MOST NORTHERLY CORNER OF SAID TRACT FF AND THE BEGINNING OF A NON-TANGENT CURVE CONCAVE TO THE SOUTHEAST HAVING A RADIUS OF 176.00 FEET (A RADIAL LINE THROUGH SAID BEGINNING BEARS N 33°12'09" W);
THENCE NORTHEASTERLY 107.49 FEET ALONG SAID CURVE AND THE SOUTHERLY LINE OF GARDEN VILLAGE I, AMENDMENT 4, A CONDOMINIUM, ACCORDING TO THE PLAT THEREOF RECORDED IN VOLUME 91 OF CONDOMINIUMS, PAGES 1-4, RECORDS OF KING COUNTY, THROUGH A CENTRAL ANGLE OF 34°59'39" TO A POINT OF TANGENCY;
THENCE SOUTH 88°12'30" E 142.80 FEET TO THE BEGINNING OF A CURVE CONCAVE TO THE NORTHWEST HAVING A RADIUS OF 188.16 FEET;
THENCE NORTHEASTERLY 185.18 FEET ALONG SAID CURVE THROUGH A CENTRAL ANGLE OF 56°23'13" TO THE BEGINNING OF A NON-TANGENT CURVE CONCAVE TO THE NORTHEAST HAVING A RADIUS OF 114.00 FEET (A RADIAL LINE THROUGH SAID BEGINNING BEARS N 64°01'49" W);
THENCE LEAVING SAID SOUTHERLY LINE OF GARDEN VILLAGE 1, AMENDMENT 4, SOUTHEASTERLY 179.07 FEET . ALONG SAID CURVE THROUGH A CENTRAL ANGLE OF 90°00'00" THENCE ALONG A NON-TANGENT LINE S 67°10'08" E 200.36 FEET;
THENCE S 46°34'56" W 40.75 FEET TO THE TRUE POINT OF BEGINNING.

ALSO EXCEPT

COMMENCING AT THE SOUTHEAST CORNER OF SAID SECTION 9;
THENCE N 88°28'02" W 762.21 FEET ALONG THE SOUTH LINE THEREOF;
THENCE N 01°31'58" E 69.20 FEET;
THENCE S 50°32'47" W 18.07 FEET;
THENCE N 58°24'09" W 51.67 FEET;
THENCE N 74°59'29" W 48.62 FEET;
THENCE N 80°41'17" W 54.48 FEET;
THENCE N 89°05'45" W 46.99 FEET;
THENCE N 89°05'45" W 49.12 FEET;
THENCE S 85°03'43" W 49.68 FEET TO THE TRUE POINT OF BEGINNING;
THENCE S 73°30'41" W 45.14 FEET;
THENCE N 34°27'07" W 28.79 FEET;
THENCE N 17°08'09" W 35.19 FEET;
THENCE N 73°21'21" E 57.28 FEET;
THENCE S 13°52'14" E 62.80 FEET TO THE TRUE POINT OF BEGINNING.

ALSO EXCEPT

COMMENCING AT THE SOUTHEAST CORNER OF SAID SECTION 9;
THENCE N 88°28'02" W 762.21 FEET ALONG THE SOUTH LINE THEREOF;
THENCE N 01°31'58" E 69.20 FEET;
THENCE S 50°32'47" W 18.07 FEET;
THENCE N 58°24'09" W 51.67 FEET;
THENCE N 74°59'29" W 48.62 FEET;
THENCE N 80°41'17" W 54.48 FEET;
THENCE N 89°05'45" W 46.99 FEET;
THENCE N 89°05'45" W 49.12 FEET TO THE TRUE POINT OF BEGINNING;
THENCE S 85°03'43" W 49.68 FEET;
THENCE N 13°52'14" W 62.80 FEET;
THENCE N 83°28'33" E 56.83 FEET;
THENCE S 07°17'38" E 63.66 TO THE TRUE POINT OF BEGINNING.

LEGAL DESCRIPTION OF TRACT (CONTINUED)

ALSO EXCEPT

COMMENCING AT THE SOUTHEAST CORNER OF SAID SECTION 9;
THENCE N 88°28'02" W 762.21 FEET ALONG THE SOUTH LINE THEREOF;
THENCE N 01°31'58" E 69.20 FEET;
THENCE S 50°32'47" W 18.07 FEET;
THENCE N 58°24'09" W 51.67 FEET;
THENCE N 74°59'29" W 48.62 FEET;
THENCE N 80°41'17" W 54.48 FEET;
THENCE N 89°05'45" W 46.99 FEET TO THE TRUE POINT OF BEGINNING;
THENCE N 89°05'45" W 49.12 FEET;
THENCE N 07°17'38" W 63.66 FEET;
THENCE S 89°05'45" E 58.32 FEET;
THENCE S 01°00'59" W 63.01 FEET TO THE TRUE POINT OF BEGINNING.

ALSO EXCEPT

COMMENCING AT THE SOUTHEAST CORNER OF SAID SECTION 9;
THENCE N 88°28'02" W 762.21 FEET ALONG THE SOUTH LINE THEREOF;
THENCE N 01°31'58" E 69.20 FEET;
THENCE S 50°32'47" W 18.07 FEET;
THENCE N 58°24'09" W 51.67 FEET;
THENCE N 74°59'29" W 48.62 FEET;
THENCE N 80°41'17" W 54.48 FEET TO THE TRUE POINT OF BEGINNING;
THENCE N 89°05'45" W 46.99 FEET;
THENCE N 01°00'59" E 63.01 FEET;
THENCE S 84°36'51" E 52.71 FEET;
THENCE S 06°24'26" W 59.17 FEET TO THE TRUE POINT OF BEGINNING.

ALSO EXCEPT

COMMENCING AT THE SOUTHEAST CORNER OF SAID SECTION 9;
THENCE N 88°28'02" W 762.21 FEET ALONG THE SOUTH LINE THEREOF;
THENCE N 01°31'58" E 69.20 FEET;
THENCE S 50°32'47" W 18.07 FEET;
THENCE N 58°24'09" W 51.67 FEET;
THENCE N 74°59'29" W 48.62 FEET TO THE TRUE POINT OF BEGINNING;
THENCE N 80°41'17" W 54.48 FEET;
THENCE N 06°24'26" E 59.17 FEET;
THENCE S 82°38'59" E 59.75 FEET;
THENCE S 11°24'35" W 61.18 FEET TO THE TRUE POINT OF BEGINNING.

ALSO EXCEPT

COMMENCING AT THE SOUTHEAST CORNER OF SAID SECTION 9;
THENCE N 88°28'02" W 762.21 FEET ALONG THE SOUTH LINE THEREOF;
THENCE N 01°31'58" E 69.20 FEET;
THENCE S 50°32'47" W 18.07 FEET;
THENCE N 58°24'09" W 51.67 FEET TO THE TRUE POINT OF BEGINNING;
THENCE N 74°59'29" W 48.62 FEET;
THENCE N 11°24"35" E 61.18 FEET;
THENCE S 75°07'41" E 60.78 FEET;
THENCE S 22°44'58" W 61.77 FEET TO THE TRUE POINT OF BEGINNING.

ALSO EXCEPT

COMMENCING AT THE SOUTHEAST CORNER OF SAID SECTION 9;
THENCE N 88°28'02" W 762.21 FEET ALONG THE SOUTH LINE THEREOF;
THENCE N 01°31'58" E 69.20 FEET TO THE TRUE POINT OF BEGINNING;
THENCE S 50°32'47" W 18.07 FEET;
THENCE N 58°24'09" W 51.67 FEET;
THENCE N 22°44'58" E 61.77 FEET;
THENCE S 58°53'43" E 44.54 FEET;
THENCE S 28°11'51" E 28.07 FEET;
THENCE S 34°55'58" W 30.26 FEET TO THE TRUE POINT OF BEGINNING.

(LEGAL DESCRIPTION CONTINUES ON PAGE 5 OF 24)

STEPHEN T. BOURNE
STATE OF WASHINGTON
29405
REGISTERED
PROFESSIONAL LAND SURVEYOR
EXPIRES AUGUST 10, 1996

11/20/95

DOWL ENGINEERS
A Division of DOWL, Incorporated
8320 154TH AVENUE NE, REDMOND, WA 98052
TEL: (206) 869-2670 FAX: (206) 869-2679

DOWL FILE # 302-40

129 56
VOLUME/PAGE

232-56 C

AMENDMENT No. ONE TO

HIGHLAND VILLAGE AT PROVIDENCE POINT

A CONDOMINIUM

S.E. 1/4 OF SECTION 9 AND N.E. 1/4 OF SECTION 16, T. 24 N., R. 6 E., W.M.
KING COUNTY, WASHINGTON

LEGAL DESCRIPTION OF TRACT (CONTINUED)

ALSO EXCEPT

COMMENCING AT THE SOUTHEAST CORNER OF SAID SECTION 9;
THENCE N 88°28'02" W 572.71 FEET ALONG THE SOUTH LINE THEREOF;
THENCE S 01°31'58" W 14.22 FEET;
THENCE S 42°18'34" W 62.62 FEET;
THENCE N 46°41'45" W 54.14 FEET;
THENCE N 55°18'24" W 46.74 FEET TO THE TRUE POINT OF BEGINNING;
THENCE N 62°35'34" W 57.10 FEET;
THENCE N 05°56'52" W 15.10 FEET;
THENCE N 28°36'15" E 16.91 FEET;
THENCE S 61°23'33" E 11.93 FEET;
THENCE N 29°27'09" E 31.97 FEET;
THENCE S 64°40'41" E 59.34 FEET;
THENCE S 34°00'07" W 63.80 FEET TO THE TRUE POINT OF BEGINNING.

ALSO EXCEPT

COMMENCING AT THE NORTHEAST CORNER OF SAID SECTION 16;
THENCE N 88°28'02" W 572.71 FEET ALONG THE NORTH LINE THEREOF;
THENCE S 01°31'58" W 14.22 FEET;
THENCE S 42°18'34" W 62.62 FEET;
THENCE N 46°41'45" W 54.14 FEET TO THE TRUE POINT OF BEGINNING;
THENCE N 55°18'24" W 46.74 FEET;
THENCE N 34°00'07" E 63.80 FEET;
THENCE S 53°37'39" E 53.14 FEET;
THENCE S 39°50'12" W 62.49 FEET TO THE TRUE POINT OF BEGINNING.

ALSO EXCEPT

COMMENCING AT THE NORTHEAST CORNER OF SAID SECTION 16;
THENCE N 88°28'02" W 572.71 FEET ALONG THE NORTH LINE THEREOF;
THENCE S 01°31'58" W 14.22 FEET TO THE TRUE POINT OF BEGINNING;
THENCE S 42°18'34" W 62.62 FEET;
THENCE N 46°41'45" W 54.14 FEET;
THENCE N 39°50'12" E 62.49 FEET;
THENCE S 46°56'11" E 56.84 FEET TO THE TRUE POINT OF BEGINNING.

ALSO EXCEPT

COMMENCING AT THE NORTHEAST CORNER OF SAID SECTION 16;
THENCE N 88°28'02" W 834.49 FEET ALONG THE NORTH LINE THEREOF;
THENCE S 54°43'31" W 23.09 FEET;
THENCE N 71°01'12" W 47.19 FEET;
THENCE N 84°20'18" W 48.28 FEET;
THENCE S 88°20'33" W 50.53 FEET TO THE TRUE POINT OF BEGINNING;
THENCE S 87°24'15" W 52.65 FEET;
THENCE N 34°27'07" W 9.71 FEET;
THENCE N 05°17'09" W 20.01 FEET;
THENCE N 84°20'29" E 6.91 FEET;
THENCE N 06°29'28" W 31.92 FEET;
THENCE N 84°30'00" E 54.61 FEET;
THENCE S 02°05'21" E 63.22 FEET TO THE TRUE POINT OF BEGINNING.

ALSO EXCEPT

COMMENCING AT THE SOUTHEAST CORNER OF SAID SECTION 9;
THENCE N 88°28'02" W 834.49 FEET ALONG THE SOUTH LINE THEREOF;
THENCE S 54°43'31" W 23.09 FEET;
THENCE N 71°01'12" W 47.19 FEET;
THENCE N 84°20'18" W 48.28 FEET TO THE TRUE POINT OF BEGINNING;
THENCE S 88°20'33" W 50.53 FEET;
THENCE N 02°05'21" W 63.22 FEET;
THENCE S 89°55'06" E 54.10 FEET;
THENCE S 01°11'40" W 61.66 FEET TO THE TRUE POINT OF BEGINNING.

LEGAL DESCRIPTION OF TRACT (CONTINUED)

ALSO EXCEPT

COMMENCING AT THE SOUTHEAST CORNER OF SAID SECTION 9;
THENCE N 88°28'02" W 834.49 FEET ALONG THE SOUTH LINE THEREOF;
THENCE S 54°43'31" W 23.09 FEET;
THENCE N 71°01'12" W 47.19 FEET TO THE TRUE POINT OF BEGINNING;
THENCE N 84°20'18" W 48.28 FEET;
THENCE N 01°11'40" E 61.66 FEET;
THENCE S 85°04'33" E 62.61 FEET;
THENCE S 14°21'31" W 63.00 FEET TO THE TRUE POINT OF BEGINNING.

ALSO EXCEPT

COMMENCING AT THE NORTHEAST CORNER OF SAID SECTION 16;
THENCE N 88°28'02" W 834.49 FEET ALONG THE NORTH LINE THEREOF TO THE TRUE POINT OF BEGINNING;
THENCE S 54°43'31" W 23.09 FEET;
THENCE N 71°01'12" W 47.19 FEET;
THENCE N 14°21'31" E 63.00 FEET;
THENCE S 69°38'00" E 65.90 FEET;
THENCE S 19°08'33" W 42.46 FEET TO THE TRUE POINT OF BEGINNING.

ALSO EXCEPT

COMMENCING AT THE NORTHEAST CORNER OF SAID SECTION 16;
THENCE N 88°28'02" W 736.70 FEET ALONG THE NORTH LINE THEREOF;
THENCE S 01°31'58" W 19.54 FEET TO THE TRUE POINT OF BEGINNING;
THENCE S 42°56'03" W 64.79 FEET;
THENCE N 50°19'57" W 49.09 FEET;
THENCE N 00°18'20" E 16.23 FEET;
THENCE N 39°14'01" E 16.35 FEET;
THENCE S 51°15'13" E 9.09 FEET;
THENCE N 39°47'36" E 32.03 FEET;
THENCE S 54°09'16" E 54.16 FEET TO THE TRUE POINT OF BEGINNING.

ALSO EXCEPT

COMMENCING AT THE NORTHEAST CORNER OF SAID SECTION 16;
THENCE N 88°28'02" W 736.70 FEET ALONG THE NORTH LINE THEREOF;
THENCE S 01°31'58" W 19.54 FEET TO THE TRUE POINT OF BEGINNING;
THENCE S 47°17'21" E 52.77 FEET;
THENCE S 43°24'30" W 61.31 FEET;
THENCE N 51°06'12" W 52.39 FEET;
THENCE N 42°56'03" E 64.79 FEET TO THE TRUE POINT OF BEGINNING.

AND ALSO EXCEPT

COMMENCING AT THE NORTHEAST CORNER OF SAID SECTION 16;
THENCE N 88°28'02" W 736.70 FEET ALONG THE NORTH LINE THEREOF;
THENCE S 01°31'58" W 19.54 FEET;
THENCE S 47°17'21" E 52.77 FEET TO THE TRUE POINT OF BEGINNING;
THENCE S 75°13'13" E 31.16 FEET;
THENCE S 40°20'47" E 33.53 FEET;
THENCE S 49°42'56" W 65.42 FEET;
THENCE N 40°19'38" W 53.82 FEET;
THENCE N 43°24'30" E 47.87 FEET TO THE TRUE POINT OF BEGINNING.

CONTAINING 118,636 SQUARE FEET, MORE OR LESS.

STEPHEN T. BOURNE
STATE OF WASHINGTON
22465
REGISTERED
PROFESSIONAL LAND SURVEYOR
EXPIRES AUGUST 10, 1996

11/20/95

DOWL ENGINEERS
A Division of DOWL, Incorporated
8320 154TH AVENUE NE, REDMOND, WA 98052
TEL: (206) 869-2670 FAX: (206) 869-2679

DOWL FILE # 302-41

232-56 D

129 57
VOLUME/PAGE

AMENDMENT No. ONE TO

HIGHLAND VILLAGE AT PROVIDENCE POINT

A CONDOMINIUM

S.E. 1/4 OF SECTION 9 AND N.E. 1/4 OF SECTION 16, T. 24 N., R. 6 E., W.M.
KING COUNTY, WASHINGTON



CURVE TABLE

CURVE	RADIUS	LENGTH	TANGENT	CHORD	DELTA
C1	16.58'	12.76'	6.71'	12.44'	44°04'19"
C2	99.27'	29.02'	14.62'	28.92'	16°45'04"
C3	99.27'	44.36'	22.56'	43.99'	25°36'15"
C4	176.00'	84.62'	43.15'	83.81'	27°32'55"
C5	176.00'	107.49'	55.48'	105.83'	34°59'39"

LINE TABLE

(SEE SHEET 7 OF 24 FOR LINE TABLE)

NOTES

1) THIS SURVEY WAS BASED ON A CONTROL TRAVERSE USING A TOPCON GTS-3C TOTAL STATION AND EXCEEDS THE MINIMUM STANDARDS REQUIRED BY W.A.C. 322.130.090.

2) THE FIELD WORK WAS PERFORMED FROM MAY 1994 THROUGH NOVEMBER 1995.

3) SECTION LINE INFORMATION IS FROM VOL. 70 PGS. 94-99 OF CONDOMINIUMS — REVIEWED AND ACCEPTED FOR THIS SURVEY.

* AS RECORDED UNDER HIGHLAND VILLAGE AT PROVIDENCE POINT IN VOL. 124 OF CONDOMINIUMS, PAGES 77-102 INCLUSIVE, RECORDS OF KING COUNTY, WASHINGTON.

BASIS OF BEARING

THE BASIS OF BEARING FOR THIS CONDOMINIUM IS THE NORTH LINE OF THE NE 1/4 OF SECTION 16, T. 24 N., R. 6 E., W.M. BEARING S 88°28'02"E

VERTICAL DATUM

THE VERTICAL DATUM FOR THIS PROJECT IS THE KING COUNTY VERTICAL DATUM AND THE PROJECT BENCH MARK IS A 2 " BRASS DISC IN THE CENTER OF A WALK 77'± SOUTHEASTERLY OF THE NORTHERN MOST CORNER OF TRACT FF ELEVATION = 482.37

LEGEND

- FOUND #5 REBAR AND PLASTIC CAP STAMPED WITH LS #28405
- TRACT OR PARCEL LINE
- SECTION LINE
- P.U.D. DIVISION BOUNDARY

STEPHEN T. BOURNE — STATE OF WASHINGTON — 28405 — REGISTERED PROFESSIONAL LAND SURVEYOR — EXPIRES AUGUST 10, 1996

11/20/95

DOWL ENGINEERS
A Division of DOWL, Incorporated
8320 154TH AVENUE NE, REDMOND, WA 98052
TEL: (206) 869-2670 FAX: (206) 869-2679

DOWL FILE # 302-42

129 58
VOLUME/PAGE

232-56E

FILENAME: S11519\HVAMD1-1.DWG CREATED: MAY 17 1995 09:41:05 UPDATED: NOV 17 1995 08:39:56 PLOTTED: NOV 17 1995 09:42:54 (WS#8/N)

AMENDMENT No. ONE TO

HIGHLAND VILLAGE AT PROVIDENCE POINT

A CONDOMINIUM

S.E. 1/4 OF SECTION 9 AND N.E. 1/4 OF SECTION 16, T. 24 N., R. 6 E., W.M.
KING COUNTY, WASHINGTON

COPY

LINE TABLE

LINE	DIRECTION	DISTANCE
L1	N46°34'56"E	40.75'
L2	S18°04'20"E	18.49'
L3	S01°31'58"W	23.27'
L4	N33°32'06"E	54.23'
L5	S56°16'55"E	24.89'
L6	N33°38'13"E	6.69'
L7	S56°47'31"E	33.32'
L8	S22°22'30"E	33.19'
L9	N61°06'43"E	22.08'
L10	N28°40'40"W	7.22'
L11	N62°09'58"E	31.42'
L12	S01°31'58"W	44.39'
L13	S34°42'00"W	50.45'
L14	S32°08'58"W	48.11'
L15	N61°08'37"W	36.60'
L16	N28°58'02"E	1.38'
L17	N61°10'50"W	22.39'
L18	N30°50'41"E	52.28'
L19	S60°45'12"E	25.54'
L20	N28°58'02"E	5.46'
L21	S22°23'55"W	49.76'
L22	S10°15'36"W	49.56'
L23	S13°25'16"E	34.78'
L24	N61°54'19"E	22.33'
L25	N27°33'28"W	6.30'
L26	N62°30'07"E	33.32'
L27	N88°28'02"W	30.22'
L28	N01°31'58"E	14.22'
L29	N88°28'02"W	163.99'
L30	N01°31'58"E	19.54'
L31	N88°28'02"W	25.51'
L32	S01°31'58"W	69.20'
L33	N88°28'02"W	72.28'
L34	N88°28'02"W	246.74'
L35	N42°18'34"E	62.62'
L36	N46°41'45"W	54.14'
L37	S39°50'12"W	62.49'
L38	S46°56'11"E	56.84'
L39	N55°18'24"W	46.74'
L40	S34°00'07"W	63.80'
L41	S53°37'39"E	53.14'
L42	S62°35'34"E	57.10'
L43	S05°56'52"E	15.10'
L44	S28°36'15"W	16.91'
L45	N61°23'33"W	11.93'
L46	N29°27'09"E	31.97'
L47	N64°40'41"W	59.34'
L48	S75°13'13"E	31.16'
L49	S40°20'47"E	33.53'
L50	S49°42'56"W	65.42'
L51	N40°19'38"W	53.82'
L52	N43°24'30"E	47.87'

LINE TABLE

LINE	DIRECTION	DISTANCE
L53	N43°24'30"E	13.44'
L54	S47°17'21"E	52.77'
L55	S42°56'03"W	64.79'
L56	S51°06'12"E	52.39'
L57	S50°19'57"E	49.09'
L58	S00°18'20"W	16.23'
L59	N39°14'01"E	16.35'
L60	S51°15'13"E	9.09'
L61	N39°47'36"E	32.03'
L62	S54°09'16"E	54.16'
L63	N84°30'00"E	54.61'
L64	N06°29'28"W	31.92'
L65	S84°20'29"W	6.91'
L66	S05°17'09"E	20.01'
L67	N34°27'07"W	9.71'
L68	N87°24'15"E	52.65'
L69	S89°55'06"E	54.10'
L70	S02°05'21"E	63.22'
L71	S88°20'33"W	50.53'
L72	N85°04'33"W	62.61'
L73	S01°11'40"W	61.66'
L74	S84°20'18"E	48.28'
L75	S14°21'31"W	63.00'
L76	S71°01'12"E	47.19'
L77	N54°43'31"E	23.09'
L78	N19°08'33"E	42.46'
L79	S69°38'00"E	65.90'
L80	N34°55'58"E	30.26'
L81	N28°11'51"W	28.07'
L82	N58°53'43"W	44.54'
L83	S22°44'58"W	61.77'
L84	S58°24'09"E	51.67'
L85	N50°32'47"E	18.07'
L86	S73°21'21"W	57.28'
L87	S17°08'09"E	35.19'
L88	N34°27'07"W	28.79'
L89	N73°30'41"E	45.14'
L90	S13°52'14"E	62.80'
L91	N83°28'33"E	56.83'
L92	S85°03'43"W	49.68'
L93	S89°05'45"E	58.32'
L94	S07°17'38"E	63.66'
L95	S89°05'45"E	49.12'
L96	S84°36'51"E	52.71'
L97	S01°00'59"W	63.01'
L98	S89°05'45"E	46.99'
L99	S82°38'59"E	59.75'
L100	S06°24'26"W	59.17'
L101	N80°41'17"W	54.48'
L102	S11°24'35"W	61.18'
L103	S74°59'29"E	48.62'
L104	N75°07'41"W	60.78'

11/20/95

STEPHEN T. BOURNE
STATE OF WASHINGTON
18485
REGISTERED
PROFESSIONAL LAND SURVEYOR
EXPIRES AUGUST 10, 1996

DOWL ENGINEERS
A Division of DOWL, Incorporated
8320 154TH AVENUE NE, REDMOND, WA 98052
TEL: (206) 869-2670 FAX: (206) 869-2679

DOWL FILE # 302-43

232-56 F

129 59
VOLUME/PAGE

AMENDMENT No. ONE TO

HIGHLAND VILLAGE AT PROVIDENCE POINT

A CONDOMINIUM

S.E. 1/4 OF SECTION 9 AND N.E. 1/4 OF SECTION 16, T. 24 N., R. 6 E., W.M.
KING COUNTY, WASHINGTON

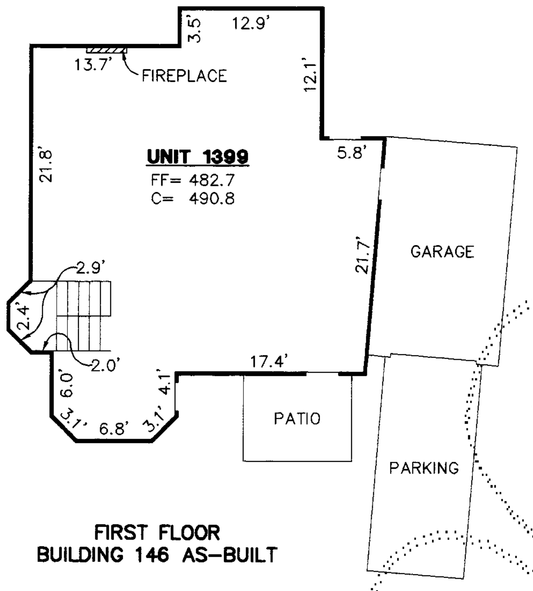

FIRST FLOOR
BUILDING 146 AS-BUILT

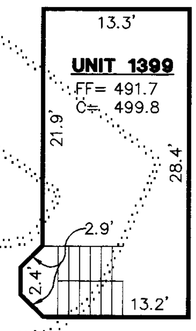

SECOND FLOOR
BUILDING 146 AS-BUILT

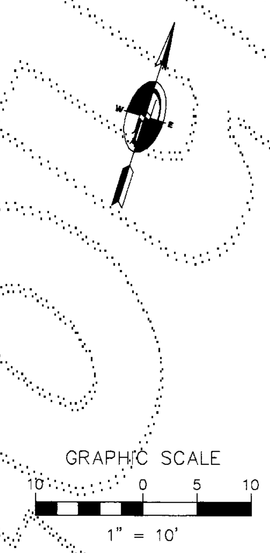

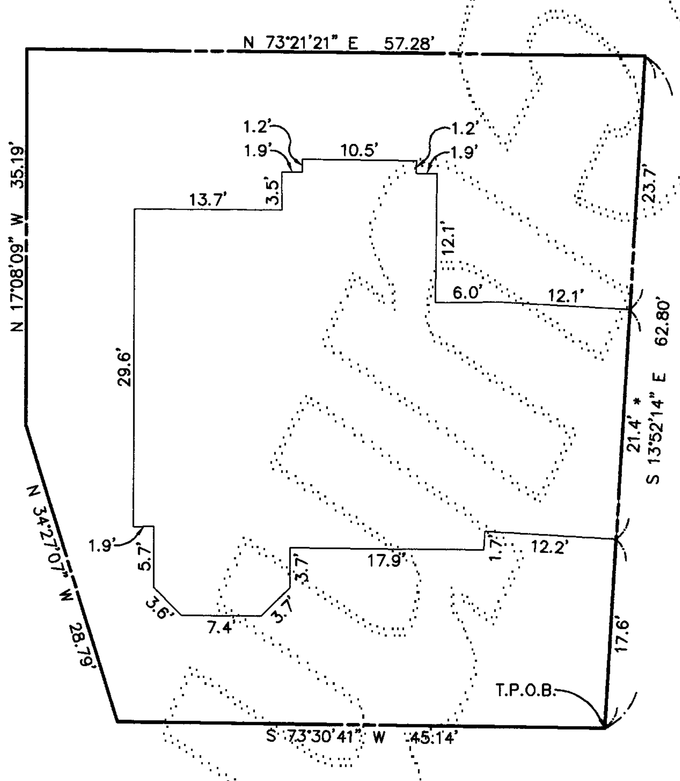

PARCEL 146
EXTERIOR AS-BUILT

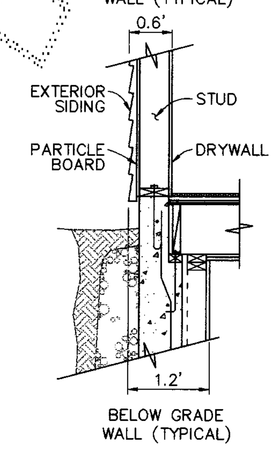

DETAIL A
TYPICAL EXTERIOR WALL SECTION – N.T.S.

NOTES

1. ALL INTERIOR AND EXTERIOR DIMENSIONS & ELEVATIONS SHOWN ON THIS DRAWING ARE ± 0.1 FT.
2. ALL EXTERIOR DIMENSIONS WERE MEASURED AT THE FINISHED SURFACE APPROXIMATELY 1.0' ABOVE GRADE. THE DOORWAY OPENINGS ARE NOT SHOWN.
3. THESE AS-BUILT PLANS DO NOT DEFINE OR EXCEPT "COMMON ELEMENTS" WHICH MAY OCCUR WITHIN THE HORIZONTAL & VERTICAL BOUNDS OF ANY UNIT.

* THESE DIMENSIONS ARE NOT ALONG AN EXTERIOR WALL BUT THROUGH A COMMON WALL.

LEGEND

FF	FINISH FLOOR ELEVATION
DC	DROP CEILING ELEVATION
C	CEILING ELEVATION
	ABOVE GRADE WALL
	BELOW GRADE WALL
	STAIR
	DROP CEILING

11/20/95

STEPHEN T. BOURNE
STATE OF WASHINGTON
25405
REGISTERED
PROFESSIONAL LAND SURVEYOR
EXPIRES AUGUST 10, 1996

DOWL ENGINEERS
A Division of DOWL, Incorporated
8320 154TH AVENUE NE, REDMOND, WA 98052
TEL: (206) 869-2670 FAX: (206) 869-2679

DOWL FILE # 302-44

232-56 G

129 60
VOLUME/PAGE

AMENDMENT No. ONE TO

HIGHLAND VILLAGE AT PROVIDENCE POINT

A CONDOMINIUM

S.E. 1/4 OF SECTION 9 AND N.E. 1/4 OF SECTION 16, T. 24 N., R. 6 E., W.M.
KING COUNTY, WASHINGTON

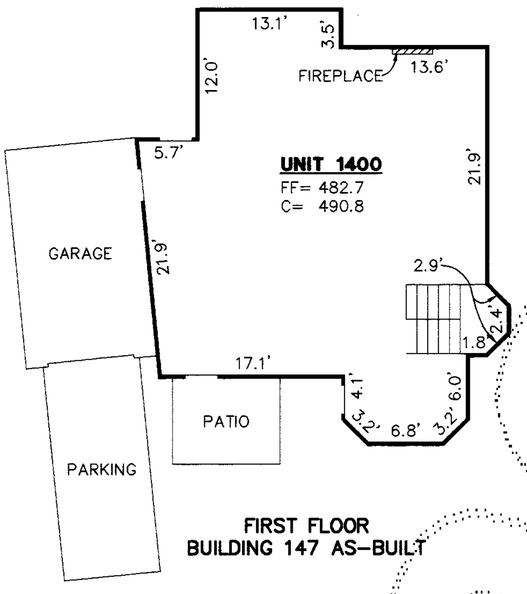

FIRST FLOOR
BUILDING 147 AS-BUILT

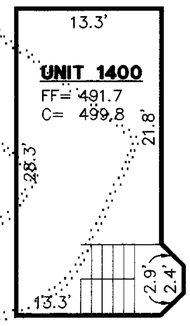

SECOND FLOOR
BUILDING 147 AS-BUILT

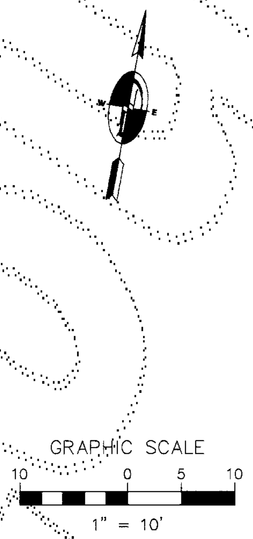

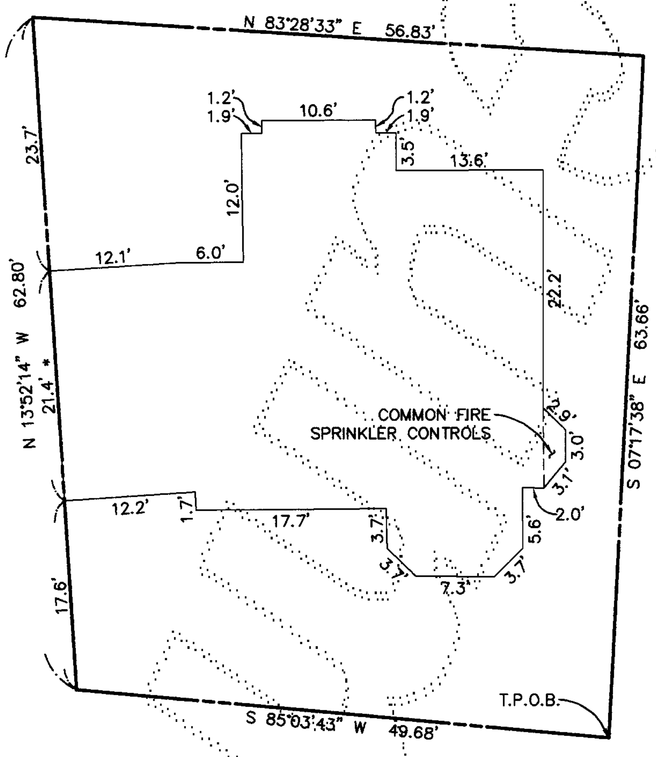

PARCEL 147
EXTERIOR AS-BUILT

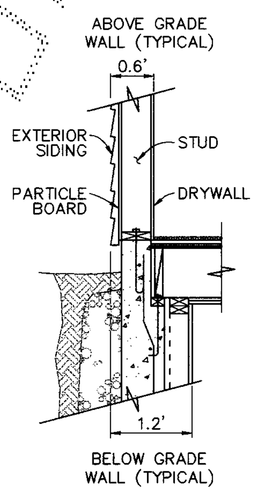

DETAIL A
TYPICAL EXTERIOR WALL SECTION – N.T.S.

NOTES

1. ALL INTERIOR AND EXTERIOR DIMENSIONS & ELEVATIONS SHOWN ON THIS DRAWING ARE ± 0.1' F.T.
2. ALL EXTERIOR DIMENSIONS WERE MEASURED AT THE FINISHED SURFACE APPROXIMATELY 1.0' ABOVE GRADE. THE DOORWAY OPENINGS ARE NOT SHOWN.
3. THESE AS-BUILT PLANS DO NOT DEFINE OR EXCEPT "COMMON ELEMENTS" WHICH MAY OCCUR WITHIN THE HORIZONTAL & VERTICAL BOUNDS OF ANY UNIT.

* THESE DIMENSIONS ARE NOT ALONG AN EXTERIOR WALL BUT THROUGH A COMMON WALL.

LEGEND

FF	FINISH FLOOR ELEVATION
DC	DROP CEILING ELEVATION
C	CEILING ELEVATION
	ABOVE GRADE WALL
	BELOW GRADE WALL
	STAIR
	DROP CEILING

11/20/95

STEPHEN T. BOURNE
STATE OF WASHINGTON
25465
REGISTERED
PROFESSIONAL LAND SURVEYOR
EXPIRES AUGUST 10, 1996

DOWL ENGINEERS
A Division of DOWL, Incorporated
8320 154TH AVENUE NE, REDMOND, WA 98052
TEL: (206) 869-2670 FAX: (206) 869-2679

DOWL FILE # 302-45

129 61
VOLUME/PAGE

232-56 H

AMENDMENT No. ONE TO

HIGHLAND VILLAGE AT PROVIDENCE POINT

A CONDOMINIUM

S.E. 1/4 OF SECTION 9 AND N.E. 1/4 OF SECTION 16, T. 24 N., R. 6 E., W.M.
KING COUNTY, WASHINGTON

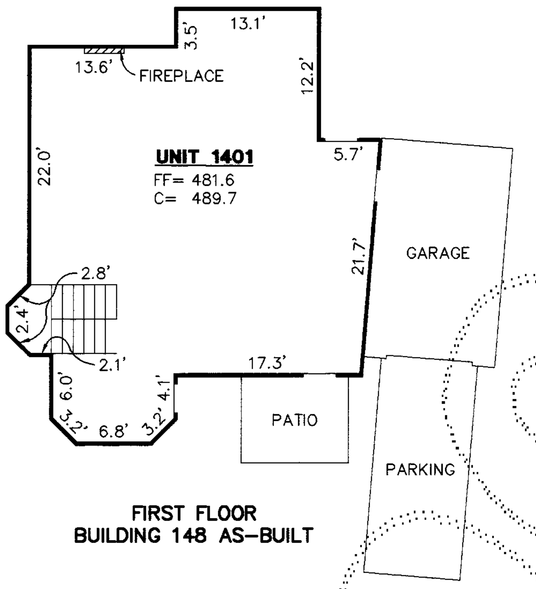

FIRST FLOOR
BUILDING 148 AS-BUILT

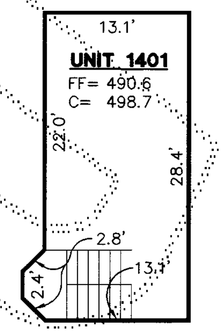

SECOND FLOOR
BUILDING 148 AS-BUILT

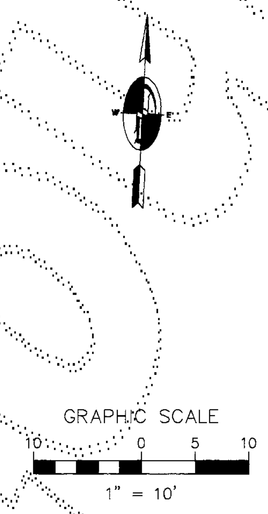

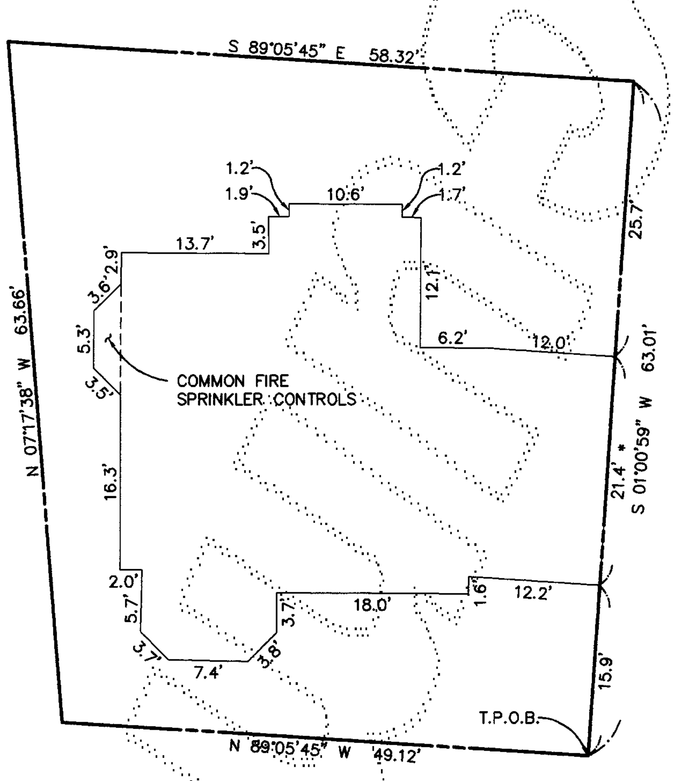

PARCEL 148
EXTERIOR AS-BUILT

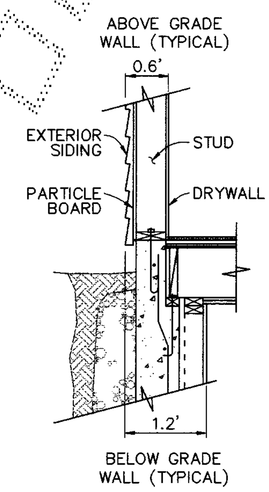

DETAIL A
TYPICAL EXTERIOR WALL SECTION – N.T.S.

NOTES

1. ALL INTERIOR AND EXTERIOR DIMENSIONS & ELEVATIONS SHOWN ON THIS DRAWING ARE ± 0.1 FT.
2. ALL EXTERIOR DIMENSIONS WERE MEASURED AT THE FINISHED SURFACE APPROXIMATELY 1.0' ABOVE GRADE. THE DOORWAY OPENINGS ARE NOT SHOWN.
3. THESE AS-BUILT PLANS DO NOT DEFINE OR EXCEPT "COMMON ELEMENTS" WHICH MAY OCCUR WITHIN THE HORIZONTAL & VERTICAL BOUNDS OF ANY UNIT.

* THESE DIMENSIONS ARE NOT ALONG AN EXTERIOR WALL BUT THROUGH A COMMON WALL.

LEGEND

FF	FINISH FLOOR ELEVATION
DC	DROP CEILING ELEVATION
C	CEILING ELEVATION
	ABOVE GRADE WALL
	BELOW GRADE WALL
	STAIR
	DROP CEILING

STEPHEN T. BOURNE
STATE OF WASHINGTON
29465
REGISTERED
PROFESSIONAL LAND SURVEYOR
EXPIRES AUGUST 10, 1996

11/20/95

DOWL ENGINEERS
A Division of DOWL, Incorporated
8320 154TH AVENUE NE, REDMOND, WA 98052
TEL: (206) 869-2670 FAX: (206) 869-2679

DOWL FILE # 302-46

129 62
VOLUME/PAGE

232-56 I

AMENDMENT No. ONE TO

HIGHLAND VILLAGE AT PROVIDENCE POINT

A CONDOMINIUM

S.E. 1/4 OF SECTION 9 AND N.E. 1/4 OF SECTION 16, T. 24 N., R. 6 E., W.M.
KING COUNTY, WASHINGTON

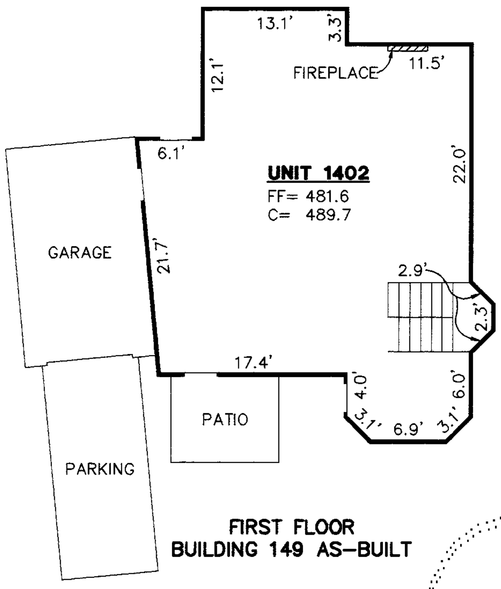

FIRST FLOOR
BUILDING 149 AS-BUILT

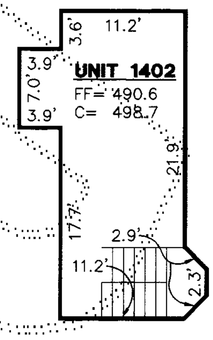

SECOND FLOOR
BUILDING 149 AS-BUILT

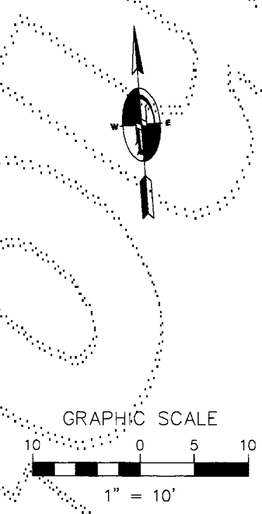

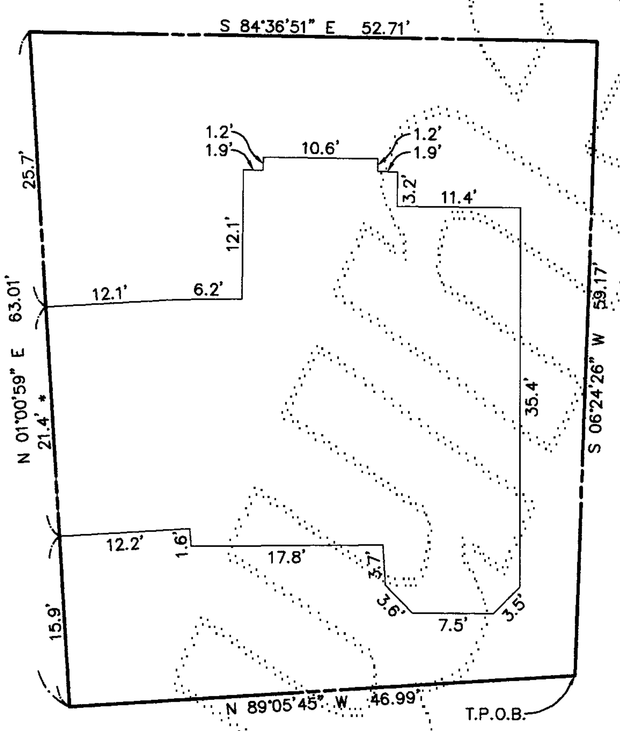

PARCEL 149
EXTERIOR AS-BUILT

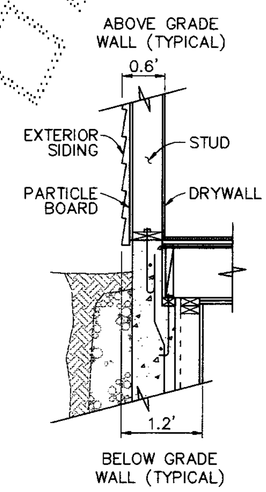

DETAIL A
TYPICAL EXTERIOR WALL SECTION – N.T.S.

NOTES

1. ALL INTERIOR AND EXTERIOR DIMENSIONS & ELEVATIONS SHOWN ON THIS DRAWING ARE ± 0.1' FT.
2. ALL EXTERIOR DIMENSIONS WERE MEASURED AT THE FINISHED SURFACE APPROXIMATELY 1.0' ABOVE GRADE. THE DOORWAY OPENINGS ARE NOT SHOWN.
3. THESE AS-BUILT PLANS DO NOT DEFINE OR EXCEPT "COMMON ELEMENTS" WHICH MAY OCCUR WITHIN THE HORIZONTAL & VERTICAL BOUNDS OF ANY UNIT.

* THESE DIMENSIONS ARE NOT ALONG AN EXTERIOR WALL BUT THROUGH A COMMON WALL.

LEGEND

FF	FINISH FLOOR ELEVATION
DC	DROP CEILING ELEVATION
C	CEILING ELEVATION
	ABOVE GRADE WALL
	BELOW GRADE WALL
	STAIR
	DROP CEILING

11/20/95

STEPHEN T. BOURNE
STATE OF WASHINGTON
29405
REGISTERED
PROFESSIONAL LAND SURVEYOR
EXPIRES AUGUST 10, 1996

DOWL ENGINEERS
A Division of DOWL, Incorporated
8320 154TH AVENUE NE, REDMOND, WA 98052
TEL: (206) 869-2670 FAX: (206) 869-2679

DOWL FILE # 302-47

129 63
VOLUME/PAGE

232-56 J

AMENDMENT No. ONE TO

HIGHLAND VILLAGE AT PROVIDENCE POINT

A CONDOMINIUM

S.E. 1/4 OF SECTION 9 AND N.E. 1/4 OF SECTION 16, T. 24 N., R. 6 E., W.M.
KING COUNTY, WASHINGTON

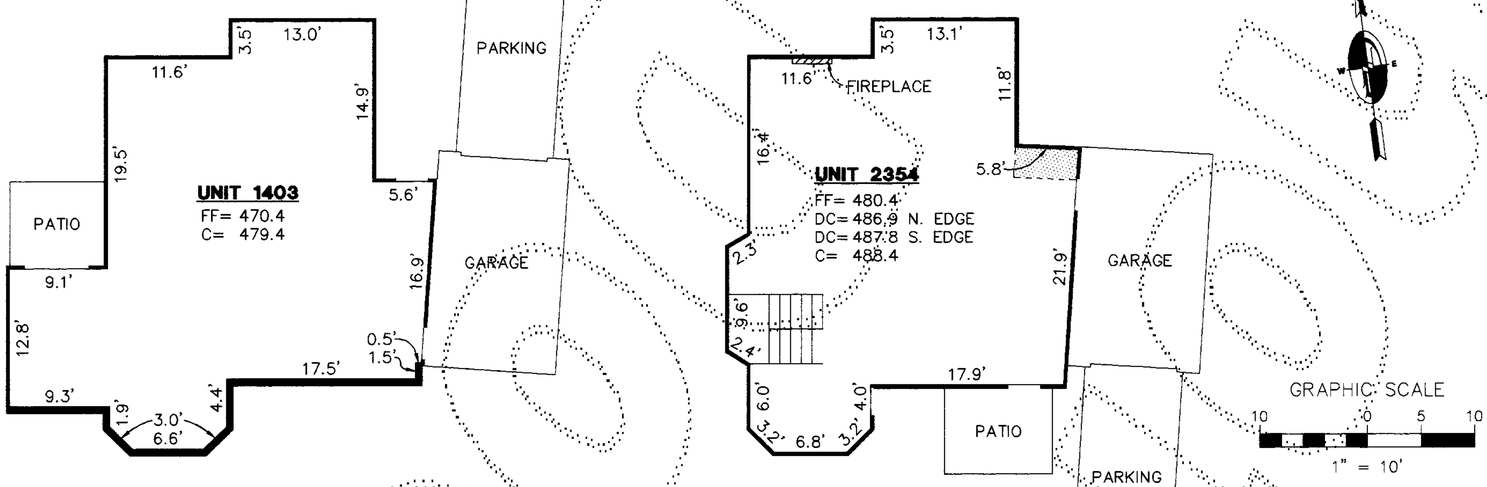

FIRST FLOOR
BUILDING 150 AS-BUILT

SECOND FLOOR
BUILDING 150 AS-BUILT

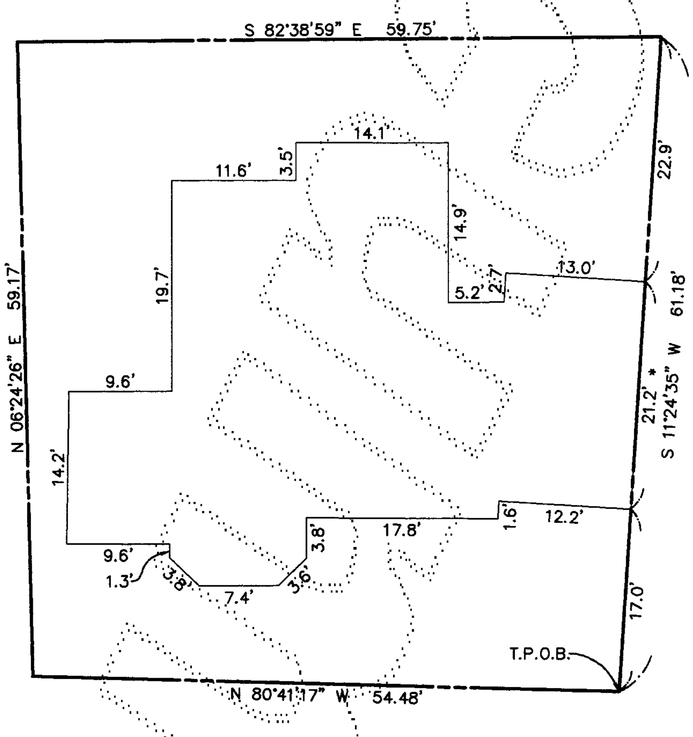

PARCEL 150
EXTERIOR AS-BUILT

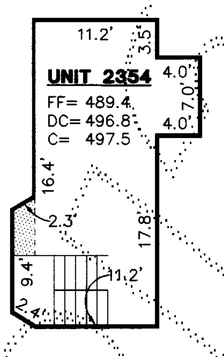

THIRD FLOOR
BUILDING 150 AS-BUILT

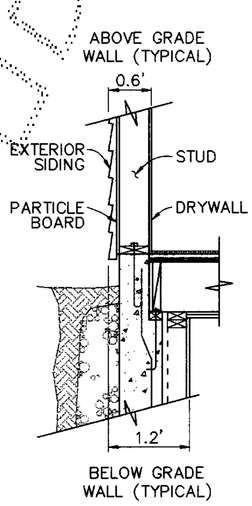

DETAIL A
TYPICAL EXTERIOR WALL SECTION – N.T.S.

NOTES

1. ALL INTERIOR AND EXTERIOR DIMENSIONS & ELEVATIONS SHOWN ON THIS DRAWING ARE ± 0.1 FT.
2. ALL EXTERIOR DIMENSIONS WERE MEASURED AT THE FINISHED SURFACE APPROXIMATELY 1.0' ABOVE GRADE. THE DOORWAY OPENINGS ARE NOT SHOWN.
3. THESE AS-BUILT PLANS DO NOT DEFINE OR EXCEPT "COMMON ELEMENTS" WHICH MAY OCCUR WITHIN THE HORIZONTAL & VERTICAL BOUNDS OF ANY UNIT.

* THESE DIMENSIONS ARE NOT ALONG AN EXTERIOR WALL BUT THROUGH A COMMON WALL.

LEGEND

FF	FINISH FLOOR ELEVATION
DC	DROP CEILING ELEVATION
C	CEILING ELEVATION
	ABOVE GRADE WALL
	BELOW GRADE WALL
	STAIR
	DROP CEILING

STEPHEN T. BOURNE
STATE OF WASHINGTON
29485
REGISTERED
PROFESSIONAL LAND SURVEYOR
EXPIRES AUGUST 10, 1996

11/20/95

DOWL ENGINEERS
A Division of DOWL, Incorporated
8320 154TH AVENUE NE, REDMOND, WA 98052
TEL: (206) 869-2670 FAX: (206) 869-2679

DOWL FILE # 302-48

129 64
VOLUME/PAGE

232-56 K

AMENDMENT No. ONE TO

HIGHLAND VILLAGE AT PROVIDENCE POINT

A CONDOMINIUM

S.E. 1/4 OF SECTION 9 AND N.E. 1/4 OF SECTION 16, T. 24 N., R. 6 E., W.M.
KING COUNTY, WASHINGTON

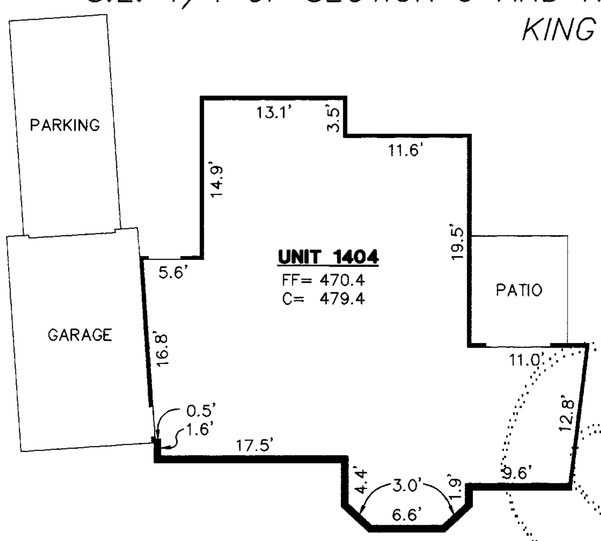

FIRST FLOOR
BUILDING 151 AS-BUILT

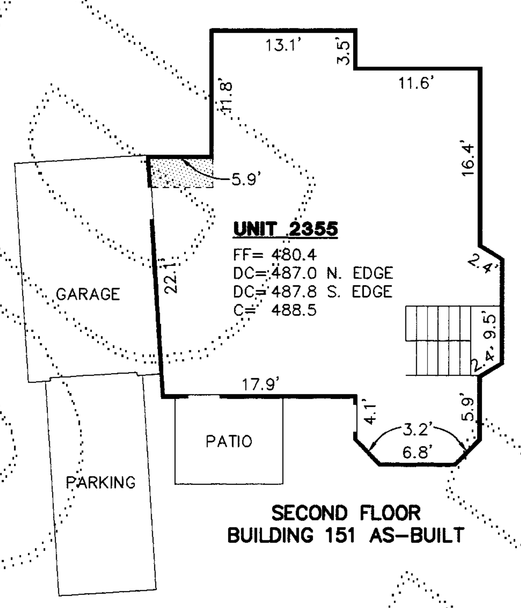

SECOND FLOOR
BUILDING 151 AS-BUILT

GRAPHIC SCALE
10 0 5 10
1" = 10'

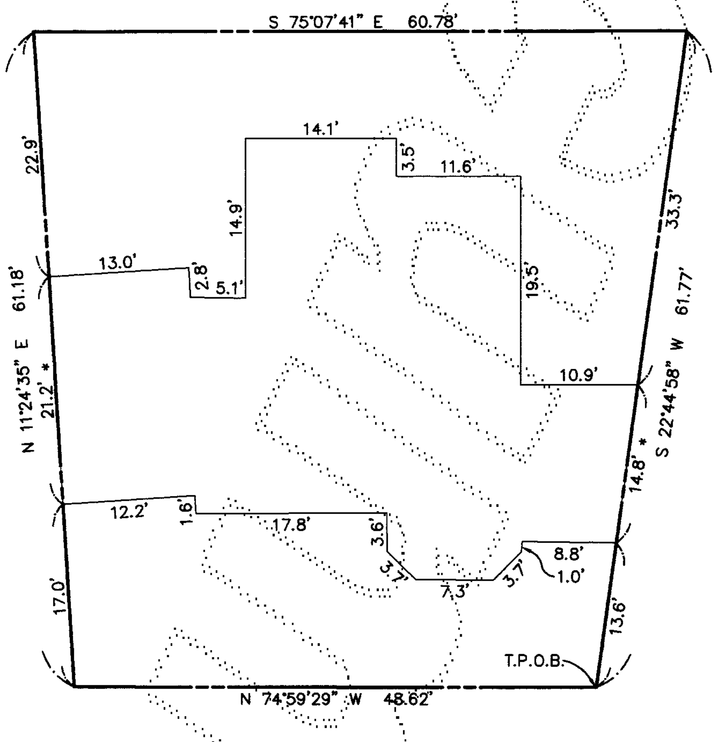

PARCEL 151
EXTERIOR AS-BUILT

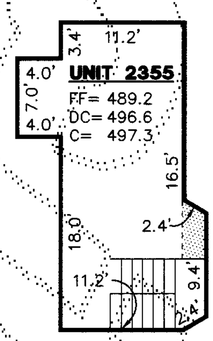

THIRD FLOOR
BUILDING 151 AS-BUILT

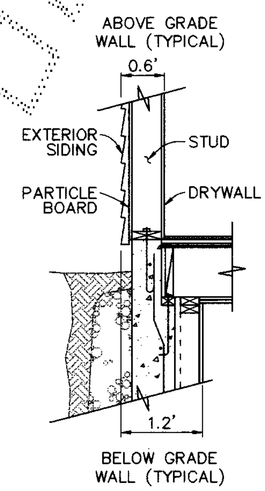

DETAIL A
TYPICAL EXTERIOR WALL SECTION – N.T.S.

NOTES

1. ALL INTERIOR AND EXTERIOR DIMENSIONS & ELEVATIONS SHOWN ON THIS DRAWING ARE ± 0.1 FT.
2. ALL EXTERIOR DIMENSIONS WERE MEASURED AT THE FINISHED SURFACE APPROXIMATELY 1.0' ABOVE GRADE. THE DOORWAY OPENINGS ARE NOT SHOWN.
3. THESE AS-BUILT PLANS DO NOT DEFINE OR EXCEPT "COMMON ELEMENTS" WHICH MAY OCCUR WITHIN THE HORIZONTAL & VERTICAL BOUNDS OF ANY UNIT.

* THESE DIMENSIONS ARE NOT ALONG AN EXTERIOR WALL BUT THROUGH A COMMON WALL.

LEGEND

FF	FINISH FLOOR ELEVATION
DC	DROP CEILING ELEVATION
C	CEILING ELEVATION
	ABOVE GRADE WALL
	BELOW GRADE WALL
	STAIR
	DROP CEILING

STEPHEN T. BOURNE
STATE OF WASHINGTON
25465
REGISTERED
PROFESSIONAL LAND SURVEYOR
EXPIRES AUGUST 10, 1996
11/20/95

DOWL ENGINEERS
A Division of DOWL, Incorporated
8320 154TH AVENUE NE, REDMOND, WA 98052
TEL: (206) 869-2670 FAX: (206) 869-2679

DOWL FILE # 302-49

129 65
VOLUME/PAGE

232-56 L

AMENDMENT No. ONE TO

HIGHLAND VILLAGE AT PROVIDENCE POINT

A CONDOMINIUM

S.E. 1/4 OF SECTION 9 AND N.E. 1/4 OF SECTION 16, T. 24 N., R. 6 E., W.M.
KING COUNTY, WASHINGTON

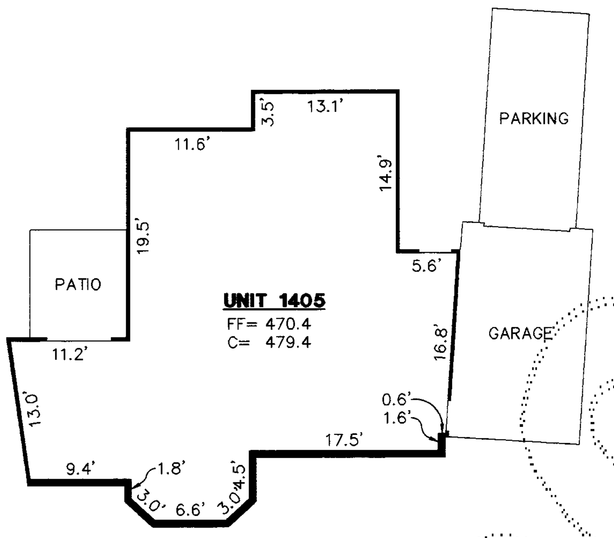

FIRST FLOOR
BUILDING 152 AS-BUILT

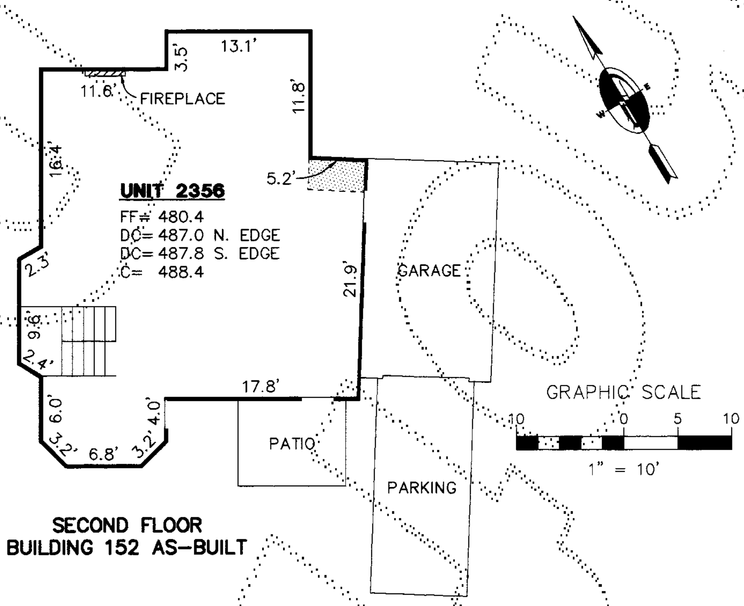

SECOND FLOOR
BUILDING 152 AS-BUILT

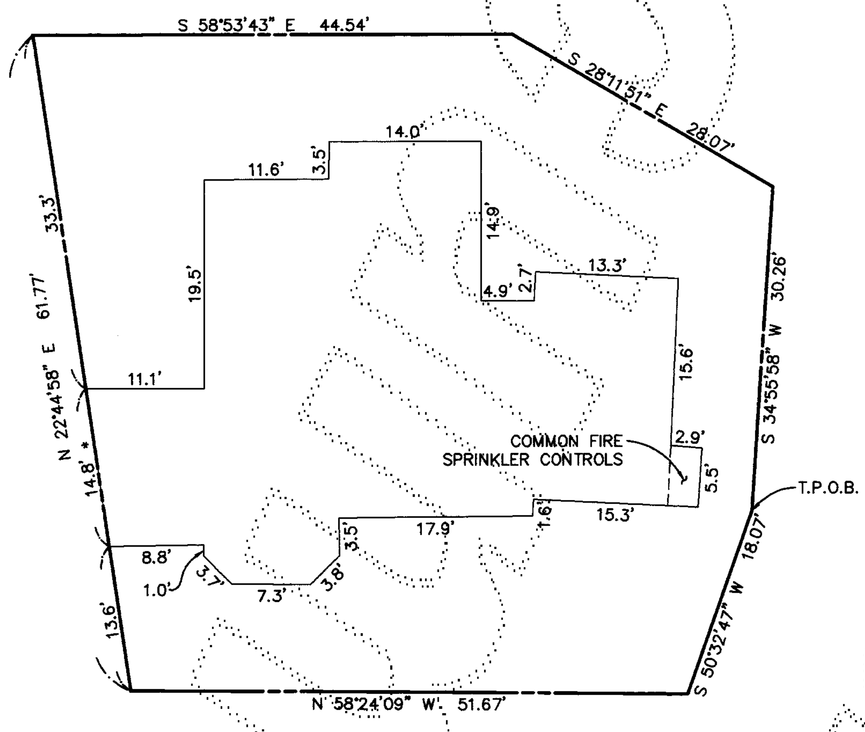

PARCEL 152
EXTERIOR AS-BUILT

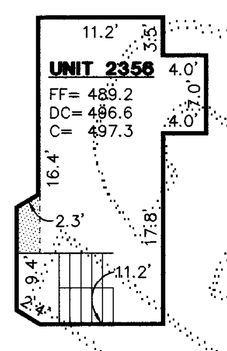

THIRD FLOOR
BUILDING 152 AS-BUILT

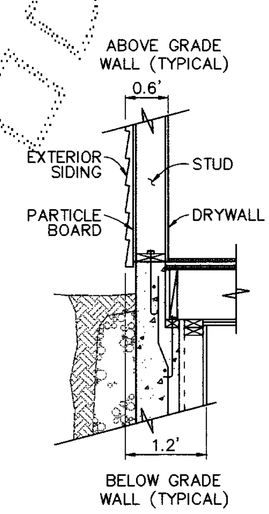

DETAIL A
TYPICAL EXTERIOR WALL SECTION – N.T.S.

NOTES

1. ALL INTERIOR AND EXTERIOR DIMENSIONS & ELEVATIONS SHOWN ON THIS DRAWING ARE ± 0.1 FT.
2. ALL EXTERIOR DIMENSIONS WERE MEASURED AT THE FINISHED SURFACE APPROXIMATELY 1.0' ABOVE GRADE. THE DOORWAY OPENINGS ARE NOT SHOWN.
3. THESE AS-BUILT PLANS DO NOT DEFINE OR EXCEPT "COMMON ELEMENTS" WHICH MAY OCCUR WITHIN THE HORIZONTAL & VERTICAL BOUNDS OF ANY UNIT.

* THESE DIMENSIONS ARE NOT ALONG AN EXTERIOR WALL BUT THROUGH A COMMON WALL.

LEGEND

FF	FINISH FLOOR ELEVATION
DC	DROP CEILING ELEVATION
C	CEILING ELEVATION
	ABOVE GRADE WALL
	BELOW GRADE WALL
	STAIR
	DROP CEILING

STEPHEN T. BOURNE
STATE OF WASHINGTON
22405
REGISTERED
PROFESSIONAL LAND SURVEYOR
EXPIRES AUGUST 10, 1996

11/20/95

DOWL ENGINEERS
A Division of DOWL, Incorporated
8320 154TH AVENUE NE, REDMOND, WA 98052
TEL: (206) 869-2670 FAX: (206) 869-2679

DOWL FILE # 302-50

129 66
VOLUME/PAGE

232-56 M

AMENDMENT No. ONE TO

HIGHLAND VILLAGE AT PROVIDENCE POINT

A CONDOMINIUM

S.E. 1/4 OF SECTION 9 AND N.E. 1/4 OF SECTION 16, T. 24 N., R. 6 E., W.M.
KING COUNTY, WASHINGTON

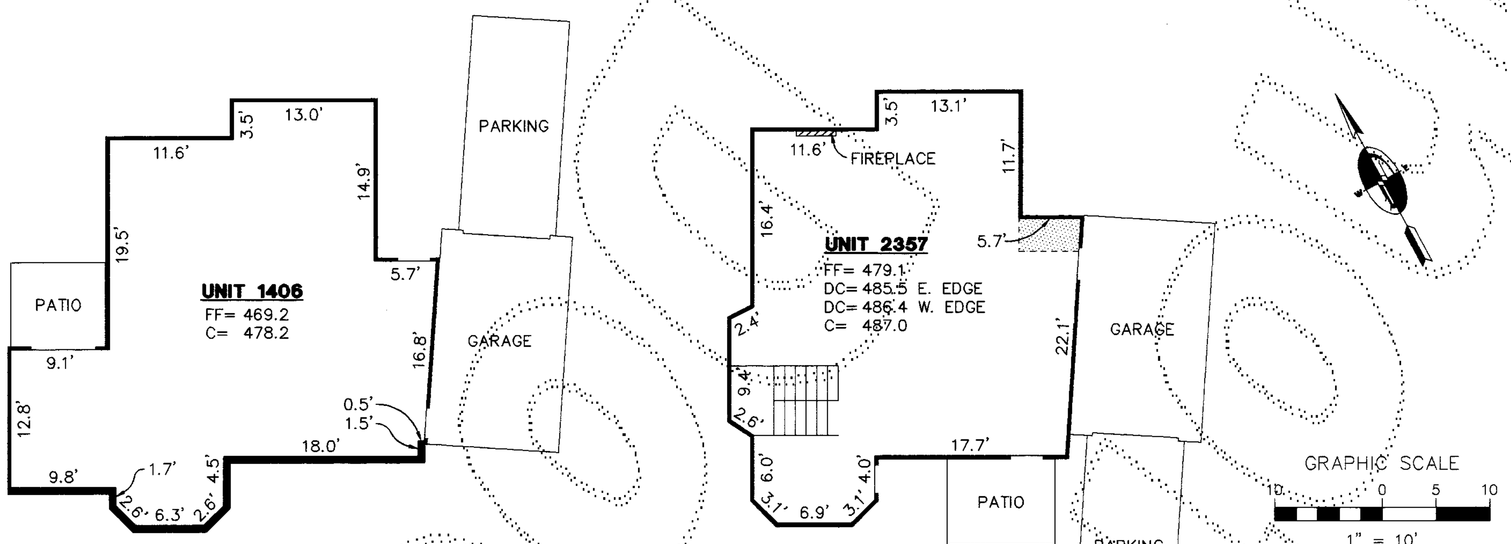

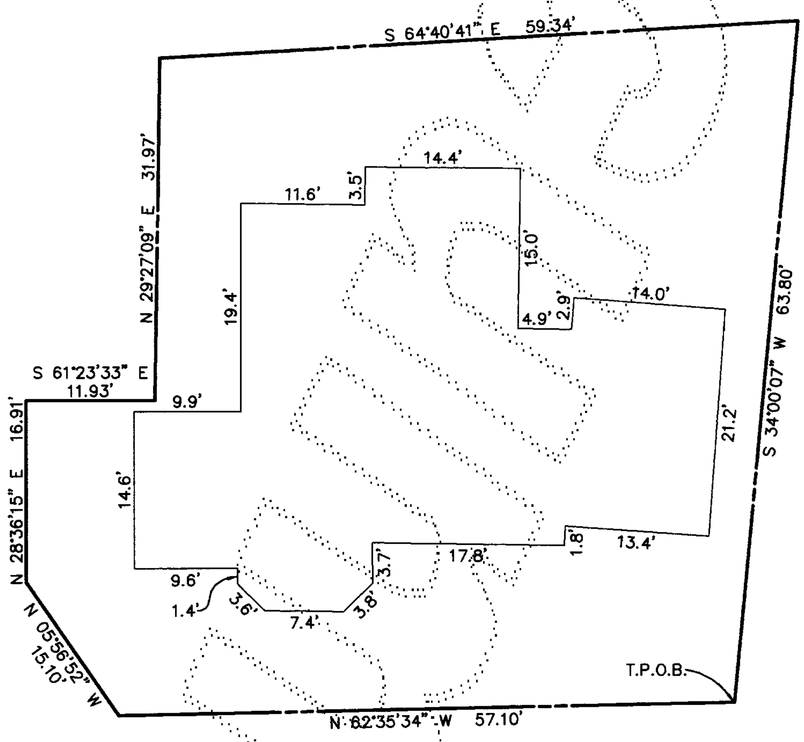

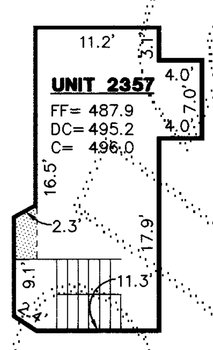

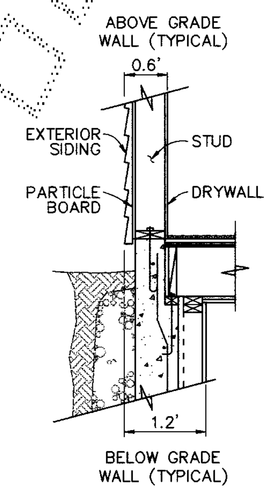

DETAIL A
TYPICAL EXTERIOR WALL SECTION – N.T.S.

NOTES

1. ALL INTERIOR AND EXTERIOR DIMENSIONS & ELEVATIONS SHOWN ON THIS DRAWING ARE ± 0.1 FT.
2. ALL EXTERIOR DIMENSIONS WERE MEASURED AT THE FINISHED SURFACE APPROXIMATELY 1.0' ABOVE GRADE. THE DOORWAY OPENINGS ARE NOT SHOWN.
3. THESE AS-BUILT PLANS DO NOT DEFINE OR EXCEPT "COMMON ELEMENTS" WHICH MAY OCCUR WITHIN THE HORIZONTAL & VERTICAL BOUNDS OF ANY UNIT.

* THESE DIMENSIONS ARE NOT ALONG AN EXTERIOR WALL BUT THROUGH A COMMON WALL.

LEGEND

FF	FINISH FLOOR ELEVATION
DC	DROP CEILING ELEVATION
C	CEILING ELEVATION
	ABOVE GRADE WALL
	BELOW GRADE WALL
	STAIR
	DROP CEILING

STEPHEN T. BOURNE
STATE OF WASHINGTON
REGISTERED
PROFESSIONAL LAND SURVEYOR
EXPIRES AUGUST 10, 1996
11/20/92

DOWL ENGINEERS
A Division of DOWL, Incorporated
8320 154TH AVENUE NE, REDMOND, WA 98052
TEL: (206) 869-2670 FAX: (206) 869-2679

DOWL FILE # 302-51

232-56 N

129 67
VOLUME/PAGE

AMENDMENT No. ONE TO

HIGHLAND VILLAGE AT PROVIDENCE POINT

A CONDOMINIUM

S.E. 1/4 OF SECTION 9 AND N.E. 1/4 OF SECTION 16, T. 24 N., R. 6 E., W.M.
KING COUNTY, WASHINGTON

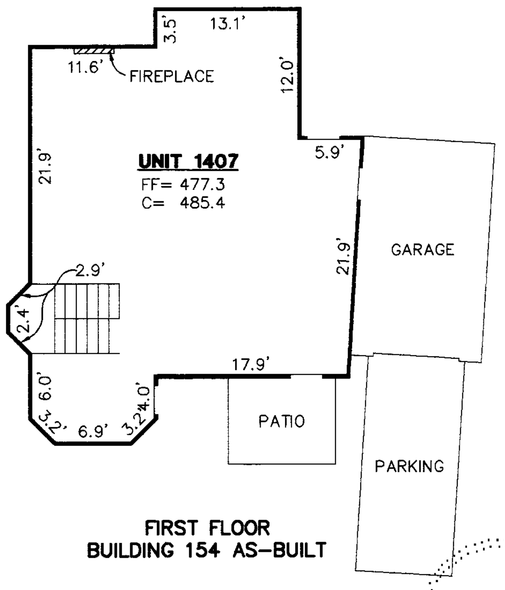

FIRST FLOOR
BUILDING 154 AS-BUILT

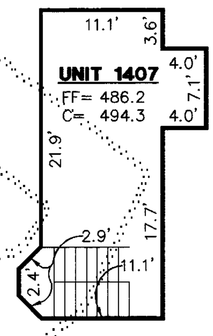

SECOND FLOOR
BUILDING 154 AS-BUILT

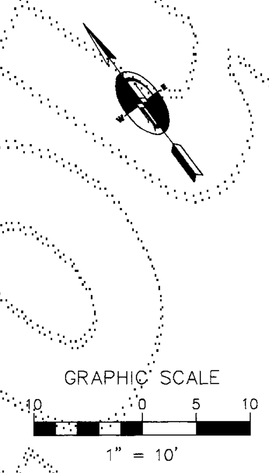

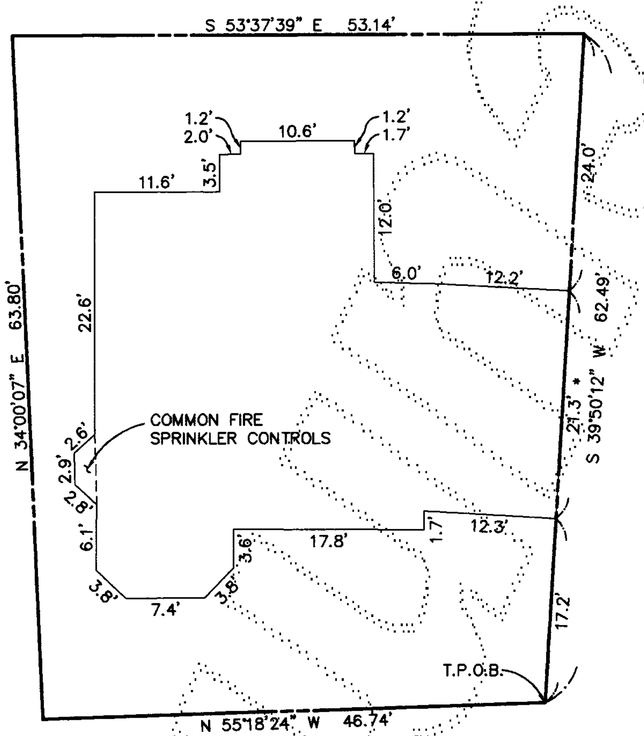

PARCEL 154
EXTERIOR AS-BUILT

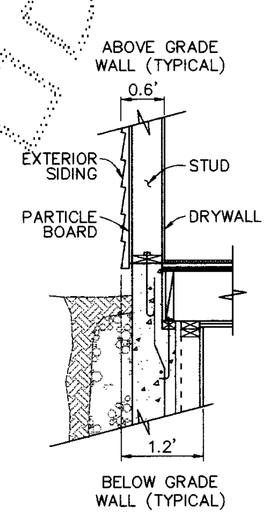

DETAIL A
TYPICAL EXTERIOR WALL SECTION – N.T.S.

NOTES

1. ALL INTERIOR AND EXTERIOR DIMENSIONS & ELEVATIONS SHOWN ON THIS DRAWING ARE ± 0.1 FT.
2. ALL EXTERIOR DIMENSIONS WERE MEASURED AT THE FINISHED SURFACE APPROXIMATELY 1.0' ABOVE GRADE. THE DOORWAY OPENINGS ARE NOT SHOWN.
3. THESE AS-BUILT PLANS DO NOT DEFINE OR EXCEPT "COMMON ELEMENTS" WHICH MAY OCCUR WITHIN THE HORIZONTAL & VERTICAL BOUNDS OF ANY UNIT.

* THESE DIMENSIONS ARE NOT ALONG AN EXTERIOR WALL BUT THROUGH A COMMON WALL.

LEGEND

FF	FINISH FLOOR ELEVATION
DC	DROP CEILING ELEVATION
C	CEILING ELEVATION
	ABOVE GRADE WALL
	BELOW GRADE WALL
	STAIR
	DROP CEILING

STEPHEN T. BOURNE
STATE OF WASHINGTON
29403
REGISTERED
PROFESSIONAL LAND SURVEYOR
EXPIRES AUGUST 10, 1996

11/20/95

DOWL ENGINEERS
A Division of DOWL, Incorporated
8320 154TH AVENUE NE, REDMOND, WA 98052
TEL: (206) 869-2670 FAX: (206) 869-2679

DOWL FILE # 302-52

PAGE 16 OF 24

232-560

AMENDMENT No. ONE TO

HIGHLAND VILLAGE AT PROVIDENCE POINT

A CONDOMINIUM

S.E. 1/4 OF SECTION 9 AND N.E. 1/4 OF SECTION 16, T. 24 N., R. 6 E., W.M.
KING COUNTY, WASHINGTON

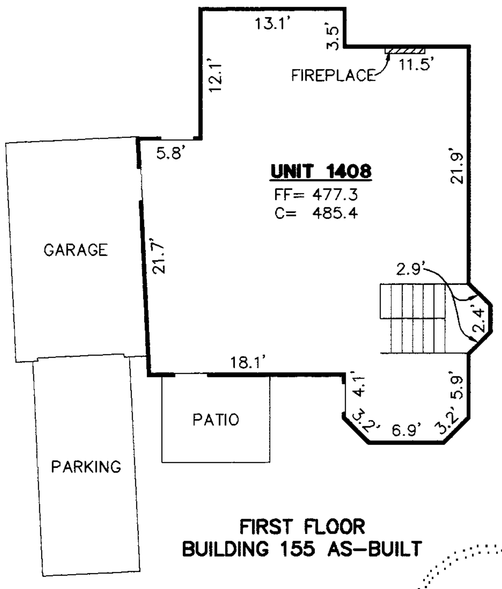

FIRST FLOOR
BUILDING 155 AS-BUILT

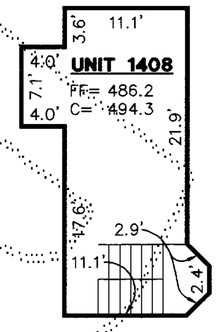

SECOND FLOOR
BUILDING 155 AS-BUILT

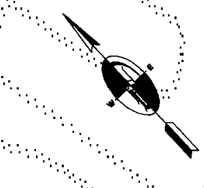

GRAPHIC SCALE
10 0 5 10
1" = 10'

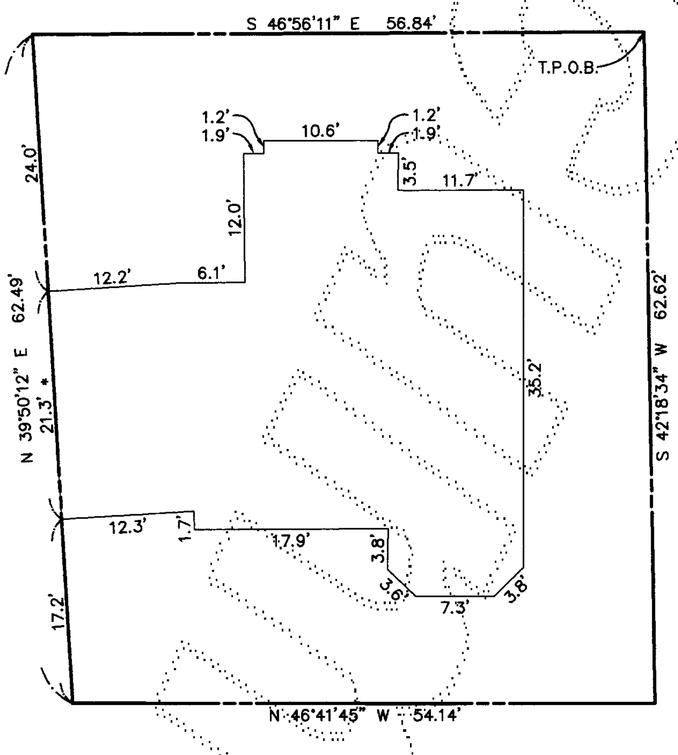

PARCEL 155
EXTERIOR AS-BUILT

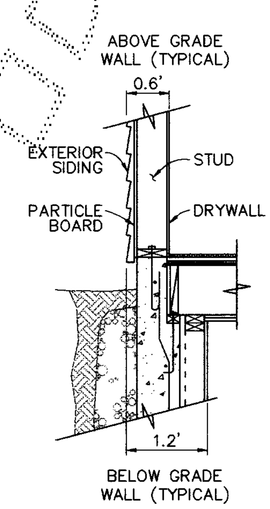

DETAIL A
TYPICAL EXTERIOR WALL SECTION – N.T.S.

NOTES

1. ALL INTERIOR AND EXTERIOR DIMENSIONS & ELEVATIONS SHOWN ON THIS DRAWING ARE ± 0.1 FT.
2. ALL EXTERIOR DIMENSIONS WERE MEASURED AT THE FINISHED SURFACE APPROXIMATELY 1.0' ABOVE GRADE. THE DOORWAY OPENINGS ARE NOT SHOWN.
3. THESE AS-BUILT PLANS DO NOT DEFINE OR EXCEPT "COMMON ELEMENTS" WHICH MAY OCCUR WITHIN THE HORIZONTAL & VERTICAL BOUNDS OF ANY UNIT.

* THESE DIMENSIONS ARE NOT ALONG AN EXTERIOR WALL BUT THROUGH A COMMON WALL.

LEGEND

FF	FINISH FLOOR ELEVATION
DC	DROP CEILING ELEVATION
C	CEILING ELEVATION
	ABOVE GRADE WALL
	BELOW GRADE WALL
	STAIR
	DROP CEILING

11/20/95

STEPHEN T. BOURNE
STATE OF WASHINGTON
29495
REGISTERED
PROFESSIONAL LAND SURVEYOR
EXPIRES AUGUST 10, 1996

DOWL ENGINEERS
A Division of DOWL, Incorporated
8320 154TH AVENUE NE, REDMOND, WA 98052
TEL: (206) 869-2670 FAX: (206) 869-2679

DOWL FILE # 302-53

129 69
VOLUME/PAGE

232-56 P

AMENDMENT No. ONE TO

HIGHLAND VILLAGE AT PROVIDENCE POINT

A CONDOMINIUM

S.E. 1/4 OF SECTION 9 AND N.E. 1/4 OF SECTION 16, T. 24 N., R. 6 E., W.M.
KING COUNTY, WASHINGTON

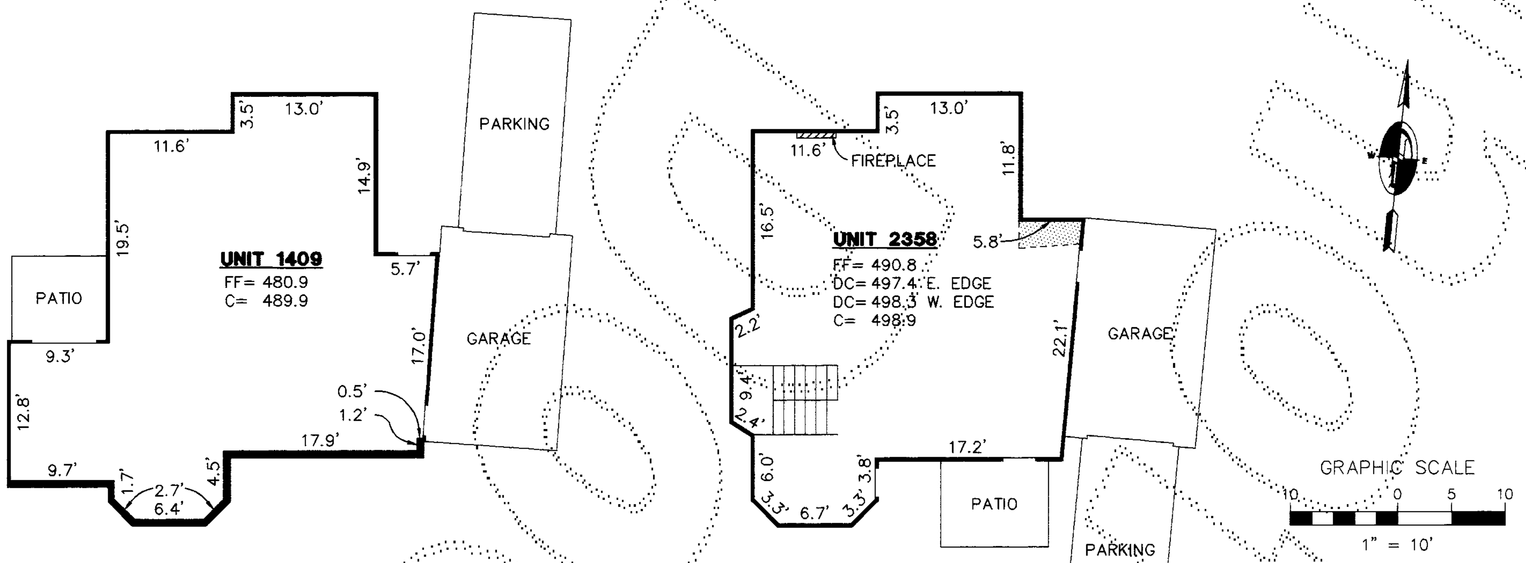

FIRST FLOOR
BUILDING 156 AS-BUILT

SECOND FLOOR
BUILDING 156 AS-BUILT

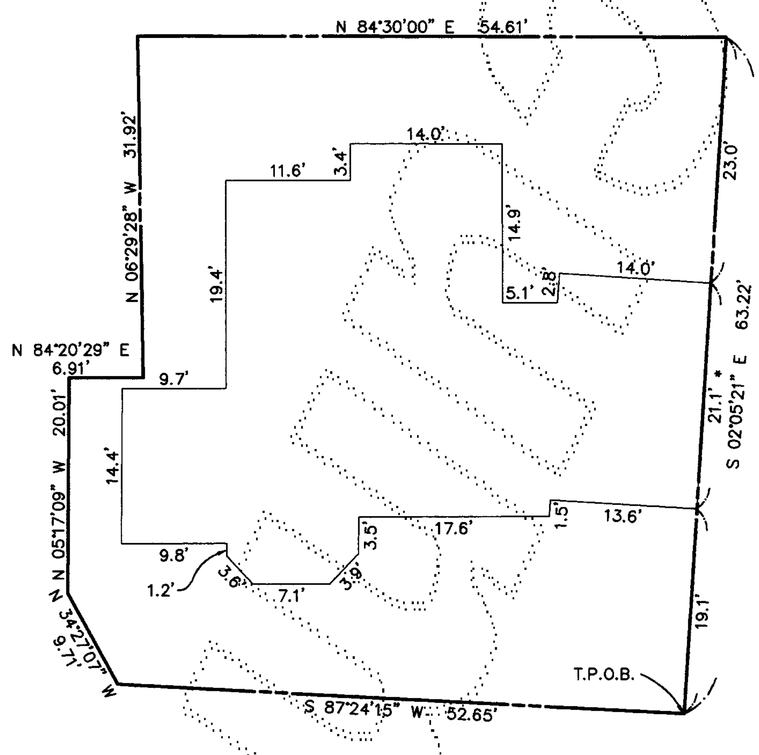

PARCEL 156
EXTERIOR AS-BUILT

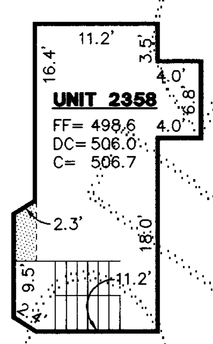

THIRD FLOOR
BUILDING 156 AS-BUILT

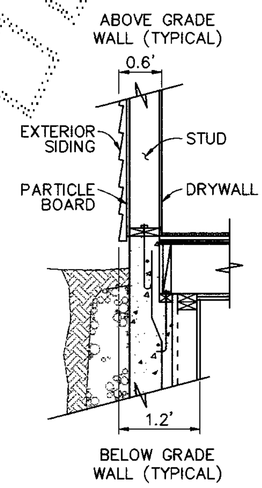

DETAIL A
TYPICAL EXTERIOR WALL SECTION – N.T.S.

NOTES

1. ALL INTERIOR AND EXTERIOR DIMENSIONS & ELEVATIONS SHOWN ON THIS DRAWING ARE ± 0.1 FT.
2. ALL EXTERIOR DIMENSIONS WERE MEASURED AT THE FINISHED SURFACE APPROXIMATELY 1.0' ABOVE GRADE. THE DOORWAY OPENINGS ARE NOT SHOWN.
3. THESE AS-BUILT PLANS DO NOT DEFINE OR EXCEPT "COMMON ELEMENTS" WHICH MAY OCCUR WITHIN THE HORIZONTAL & VERTICAL BOUNDS OF ANY UNIT.

* THESE DIMENSIONS ARE NOT ALONG AN EXTERIOR WALL BUT THROUGH A COMMON WALL.

LEGEND

FF	FINISH FLOOR ELEVATION
DC	DROP CEILING ELEVATION
C	CEILING ELEVATION
	ABOVE GRADE WALL
	BELOW GRADE WALL
	STAIR
	DROP CEILING



11/20/95

DOWL ENGINEERS
A Division of DOWL, Incorporated
8320 154TH AVENUE NE, REDMOND, WA 98052
TEL: (206) 869-2670 FAX: (206) 869-2679

DOWL FILE # 302-54

129 70
VOLUME/PAGE

232-56 Q

AMENDMENT No. ONE TO

HIGHLAND VILLAGE AT PROVIDENCE POINT

A CONDOMINIUM

S.E. 1/4 OF SECTION 9 AND N.E. 1/4 OF SECTION 16, T. 24 N., R. 6 E., W.M.

KING COUNTY, WASHINGTON

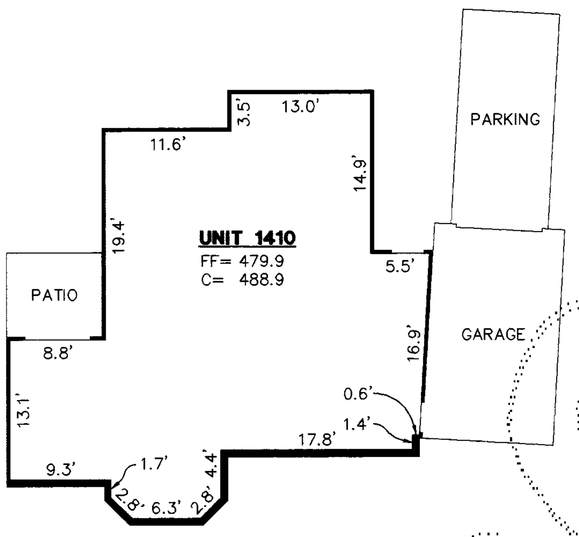

FIRST FLOOR
BUILDING 157 AS-BUILT

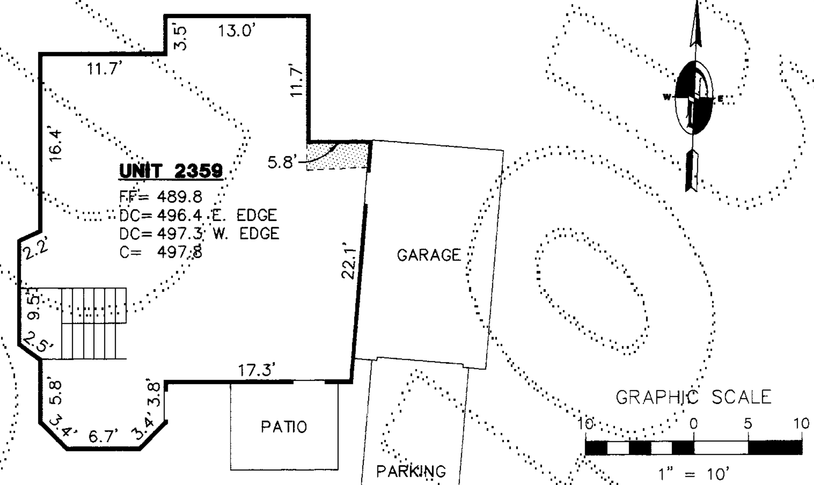

SECOND FLOOR
BUILDING 157 AS-BUILT

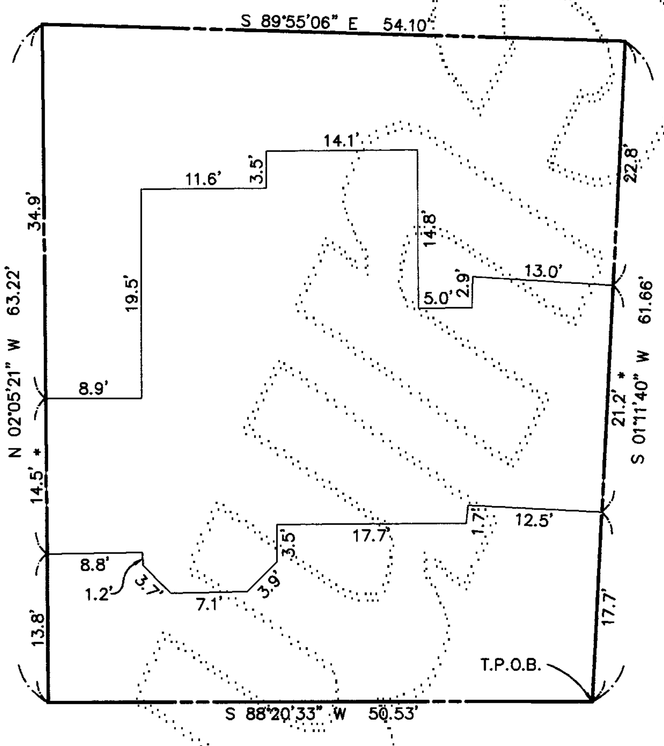

PARCEL 157
EXTERIOR AS-BUILT

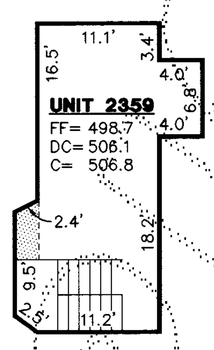

THIRD FLOOR
BUILDING 157 AS-BUILT

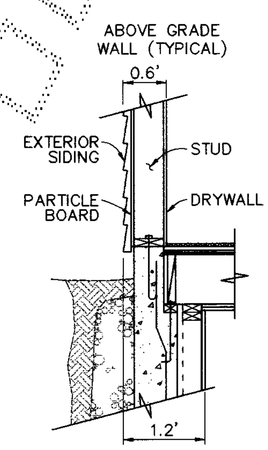

DETAIL A
TYPICAL EXTERIOR WALL SECTION – N.T.S.

NOTES

1. ALL INTERIOR AND EXTERIOR DIMENSIONS & ELEVATIONS SHOWN ON THIS DRAWING ARE ± 0.1 FT.
2. ALL EXTERIOR DIMENSIONS WERE MEASURED AT THE FINISHED SURFACE APPROXIMATELY 1.0' ABOVE GRADE. THE DOORWAY OPENINGS ARE NOT SHOWN.
3. THESE AS-BUILT PLANS DO NOT DEFINE OR EXCEPT "COMMON ELEMENTS" WHICH MAY OCCUR WITHIN THE HORIZONTAL & VERTICAL BOUNDS OF ANY UNIT.

* THESE DIMENSIONS ARE NOT ALONG AN EXTERIOR WALL BUT THROUGH A COMMON WALL.

LEGEND

FF	FINISH FLOOR ELEVATION
DC	DROP CEILING ELEVATION
C	CEILING ELEVATION
	ABOVE GRADE WALL
	BELOW GRADE WALL
	STAIR
	DROP CEILING



11/20/95

DOWL ENGINEERS
A Division of DOWL, Incorporated
8320 154TH AVENUE NE, REDMOND, WA 98052
TEL: (206) 869-2670 FAX: (206) 869-2679

DOWL FILE # 302-55

PAGE 19 OF 24

232-56 R

AMENDMENT No. ONE TO

HIGHLAND VILLAGE AT PROVIDENCE POINT

A CONDOMINIUM

S.E. 1/4 OF SECTION 9 AND N.E. 1/4 OF SECTION 16, T. 24 N., R. 6 E., W.M.

KING COUNTY, WASHINGTON

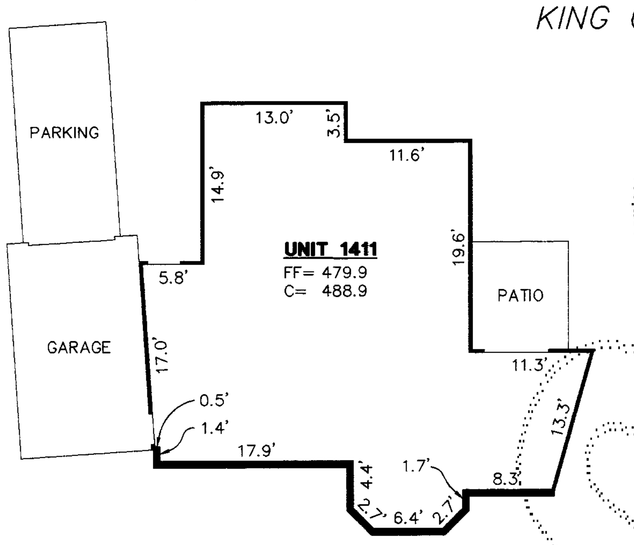

FIRST FLOOR
BUILDING 158 AS-BUILT

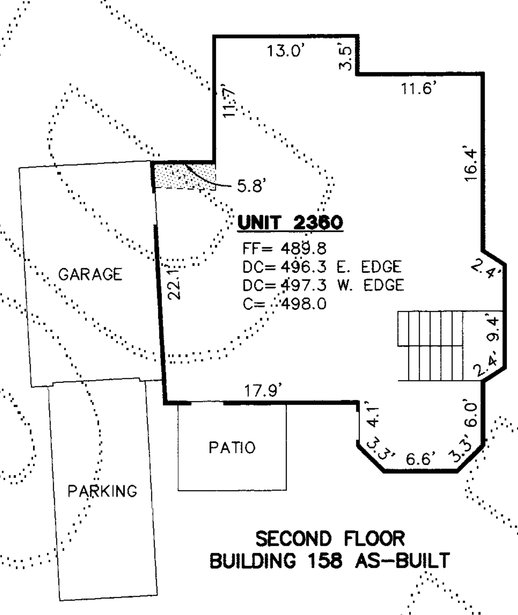

SECOND FLOOR
BUILDING 158 AS-BUILT

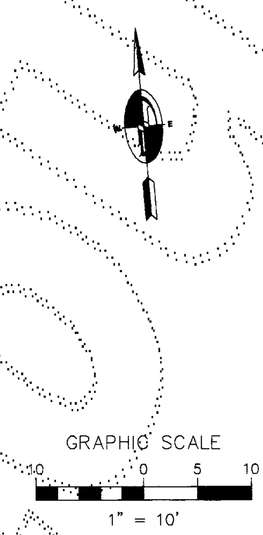

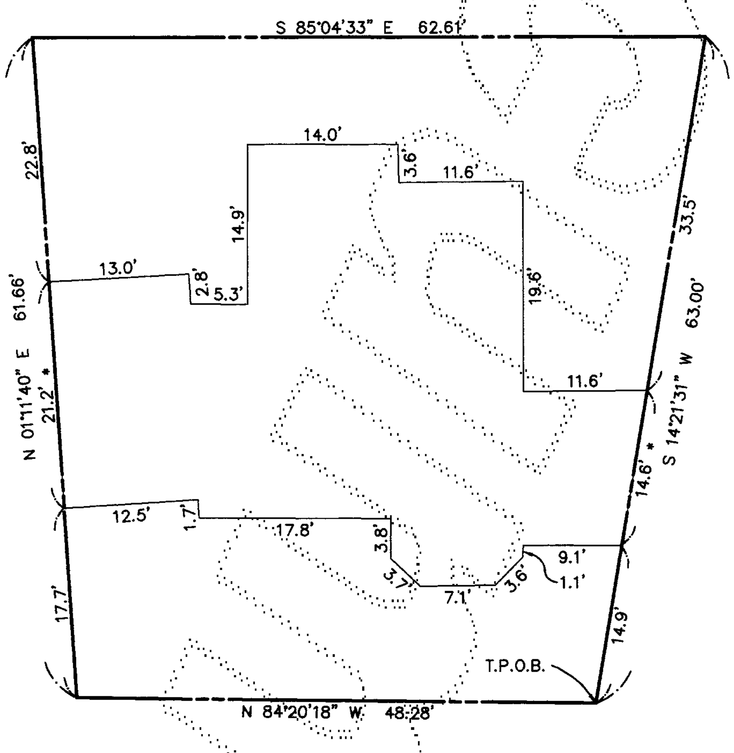

PARCEL 158
EXTERIOR AS-BUILT

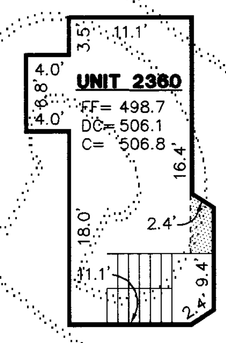

THIRD FLOOR
BUILDING 158 AS-BUILT

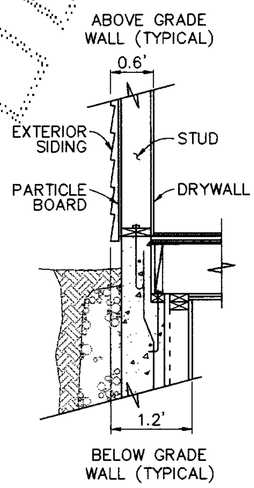

DETAIL A
TYPICAL EXTERIOR WALL SECTION – N.T.S.

NOTES

1. ALL INTERIOR AND EXTERIOR DIMENSIONS & ELEVATIONS SHOWN ON THIS DRAWING ARE ± 0.1 FT.
2. ALL EXTERIOR DIMENSIONS WERE MEASURED AT THE FINISHED SURFACE APPROXIMATELY 1.0' ABOVE GRADE. THE DOORWAY OPENINGS ARE NOT SHOWN.
3. THESE AS-BUILT PLANS DO NOT DEFINE OR EXCEPT "COMMON ELEMENTS" WHICH MAY OCCUR WITHIN THE HORIZONTAL & VERTICAL BOUNDS OF ANY UNIT.

* THESE DIMENSIONS ARE NOT ALONG AN EXTERIOR WALL BUT THROUGH A COMMON WALL.

LEGEND

FF	FINISH FLOOR ELEVATION
DC	DROP CEILING ELEVATION
C	CEILING ELEVATION
	ABOVE GRADE WALL
	BELOW GRADE WALL
	STAIR
	DROP CEILING

STEPHEN T. BOURNE
STATE OF WASHINGTON
REGISTERED
PROFESSIONAL LAND SURVEYOR
EXPIRES AUGUST 10, 1996

11/20/95

DOWL ENGINEERS
A Division of DOWL, Incorporated
8320 154TH AVENUE NE, REDMOND, WA 98052
TEL: (206) 869-2670 FAX: (206) 869-2679

DOWL FILE # 302-56

129 72
VOLUME/PAGE

232-56 S

AMENDMENT No. ONE TO

HIGHLAND VILLAGE AT PROVIDENCE POINT

A CONDOMINIUM

S.E. 1/4 OF SECTION 9 AND N.E. 1/4 OF SECTION 16, T. 24 N., R. 6 E., W.M.
KING COUNTY, WASHINGTON

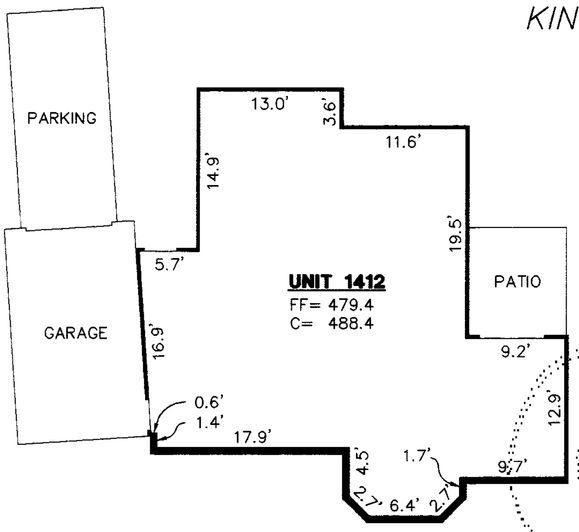

FIRST FLOOR
BUILDING 159 AS-BUILT

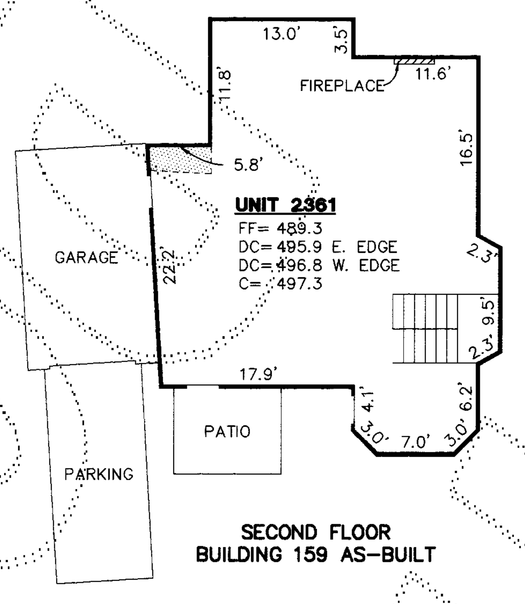

SECOND FLOOR
BUILDING 159 AS-BUILT

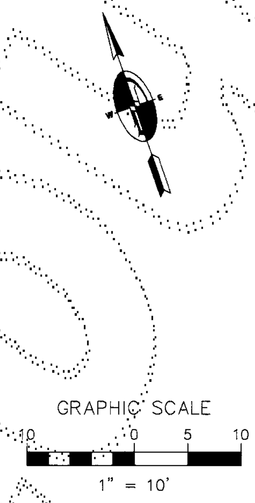

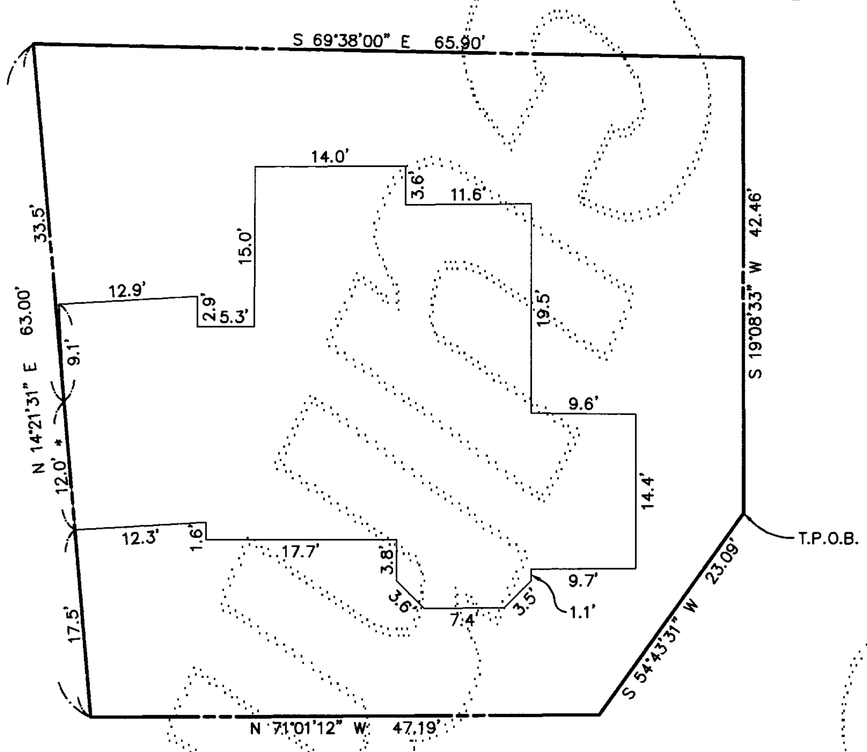

PARCEL 159
EXTERIOR AS-BUILT

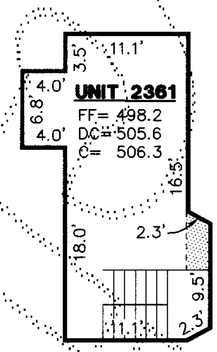

THIRD FLOOR
BUILDING 159 AS-BUILT

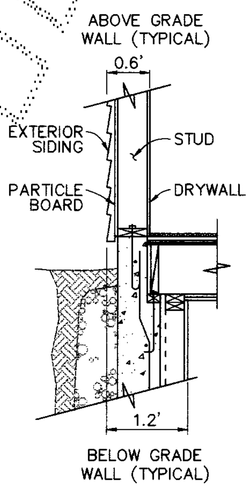

DETAIL A
TYPICAL EXTERIOR WALL SECTION – N.T.S.

NOTES

1. ALL INTERIOR AND EXTERIOR DIMENSIONS & ELEVATIONS SHOWN ON THIS DRAWING ARE ± 0.1 FT.
2. ALL EXTERIOR DIMENSIONS WERE MEASURED AT THE FINISHED SURFACE APPROXIMATELY 1.0' ABOVE GRADE. THE DOORWAY OPENINGS ARE NOT SHOWN.
3. THESE AS-BUILT PLANS DO NOT DEFINE OR EXCEPT "COMMON ELEMENTS" WHICH MAY OCCUR WITHIN THE HORIZONTAL & VERTICAL BOUNDS OF ANY UNIT.

* THESE DIMENSIONS ARE NOT ALONG AN EXTERIOR WALL BUT THROUGH A COMMON WALL.

LEGEND

FF	FINISH FLOOR ELEVATION
DC	DROP CEILING ELEVATION
C	CEILING ELEVATION
	ABOVE GRADE WALL
	BELOW GRADE WALL
	STAIR
	DROP CEILING



11/20/95

DOWL ENGINEERS
A Division of DOWL, Incorporated
8320 154TH AVENUE NE, REDMOND, WA 98052
TEL: (206) 869-2670 FAX: (206) 869-2679

DOWL FILE # 302-57

232-56 T

129 73
VOLUME/PAGE

AMENDMENT No. ONE TO

HIGHLAND VILLAGE AT PROVIDENCE POINT

A CONDOMINIUM

S.E. 1/4 OF SECTION 9 AND N.E. 1/4 OF SECTION 16, T. 24 N., R. 6 E., W.M.
KING COUNTY, WASHINGTON

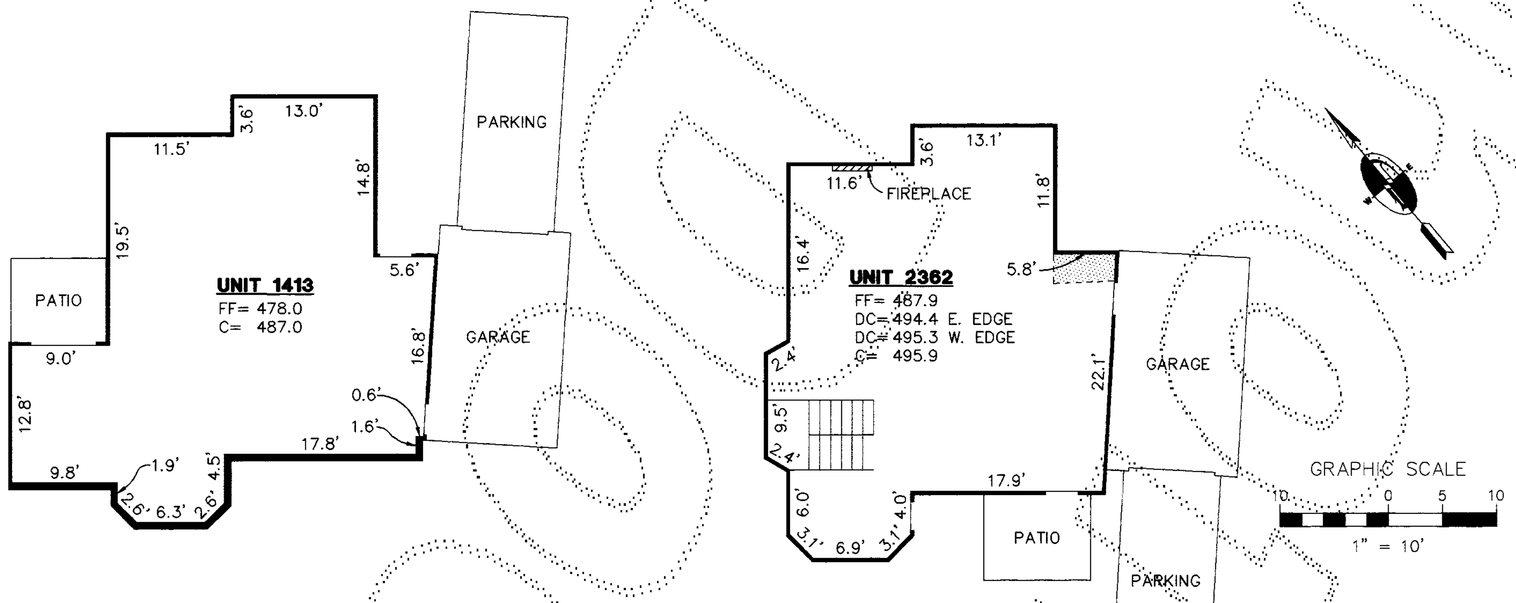

FIRST FLOOR
BUILDING 160 AS-BUILT

SECOND FLOOR
BUILDING 160 AS-BUILT

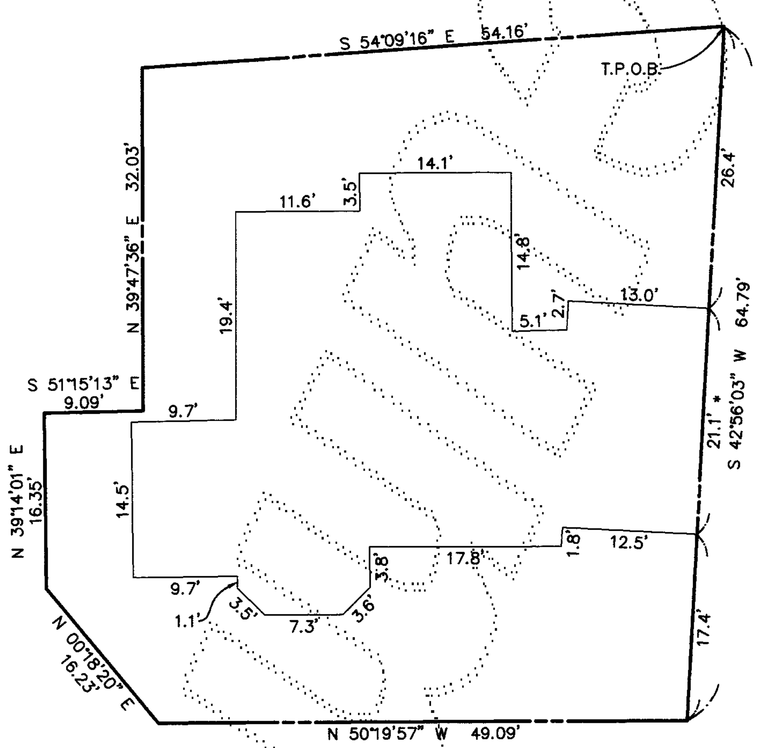

PARCEL 160
EXTERIOR AS-BUILT

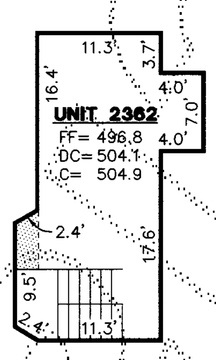

THIRD FLOOR
BUILDING 160 AS-BUILT

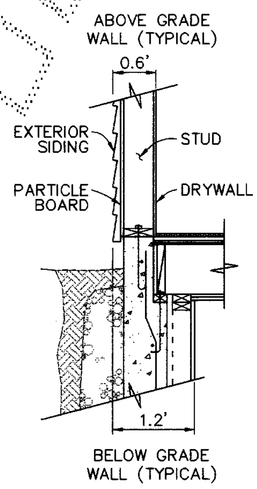

DETAIL A
TYPICAL EXTERIOR WALL SECTION – N.T.S.

NOTES

1. ALL INTERIOR AND EXTERIOR DIMENSIONS & ELEVATIONS SHOWN ON THIS DRAWING ARE ± 0.1 FT.
2. ALL EXTERIOR DIMENSIONS WERE MEASURED AT THE FINISHED SURFACE APPROXIMATELY 1.0' ABOVE GRADE. THE DOORWAY OPENINGS ARE NOT SHOWN.
3. THESE AS-BUILT PLANS DO NOT DEFINE OR EXCEPT "COMMON ELEMENTS" WHICH MAY OCCUR WITHIN THE HORIZONTAL & VERTICAL BOUNDS OF ANY UNIT.

* THESE DIMENSIONS ARE NOT ALONG AN EXTERIOR WALL BUT THROUGH A COMMON WALL.

LEGEND

FF	FINISH FLOOR ELEVATION
DC	DROP CEILING ELEVATION
C	CEILING ELEVATION
	ABOVE GRADE WALL
	BELOW GRADE WALL
	STAIR
	DROP CEILING

STEPHEN T. BOURNE
STATE OF WASHINGTON
29415
REGISTERED
PROFESSIONAL LAND SURVEYOR
EXPIRES AUGUST 10, 1996

11/20/95

DOWL ENGINEERS
A Division of DOWL, Incorporated
8320 154TH AVENUE NE, REDMOND, WA 98052
TEL: (206) 869-2670 FAX: (206) 869-2679

DOWL FILE # 302-58

129 74
VOLUME/PAGE

232-56 U

AMENDMENT No. ONE TO

HIGHLAND VILLAGE AT PROVIDENCE POINT

A CONDOMINIUM

S.E. 1/4 OF SECTION 9 AND N.E. 1/4 OF SECTION 16, T. 24 N., R. 6 E., W.M.
KING COUNTY, WASHINGTON

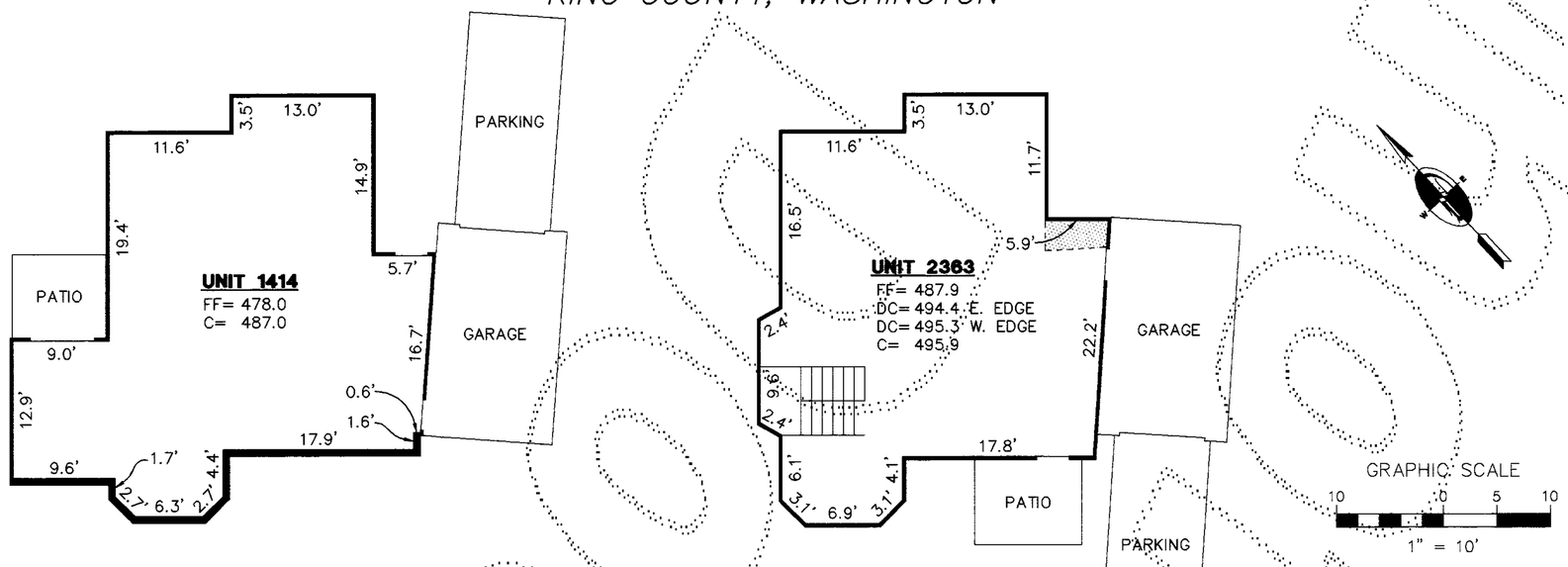

FIRST FLOOR
BUILDING 161 AS-BUILT

SECOND FLOOR
BUILDING 161 AS-BUILT

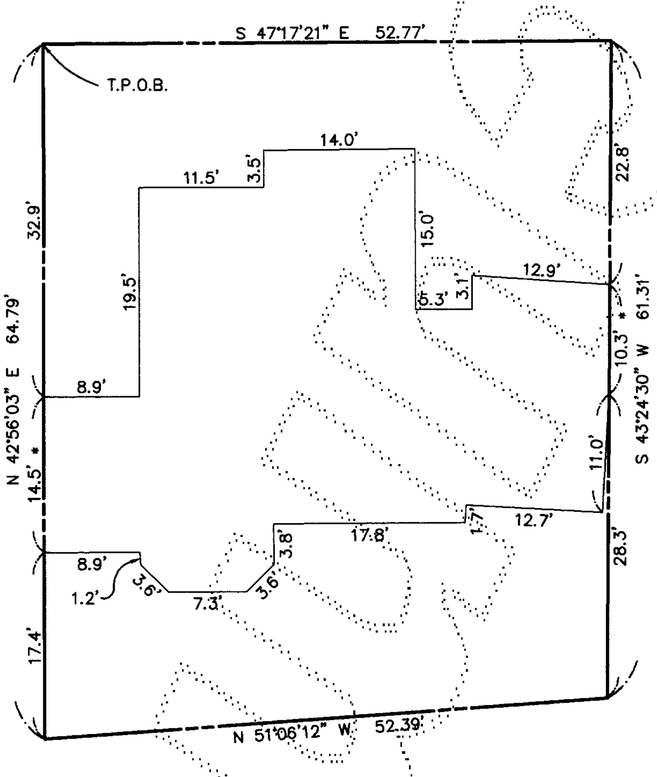

PARCEL 161
EXTERIOR AS-BUILT

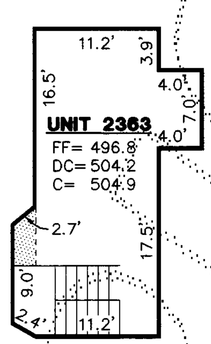

THIRD FLOOR
BUILDING 161 AS-BUILT

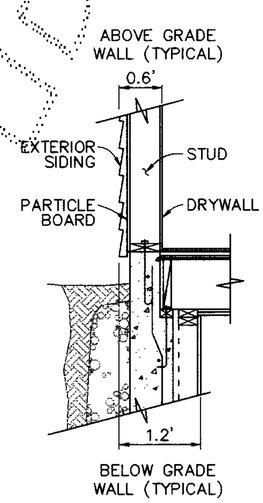

DETAIL A
TYPICAL EXTERIOR WALL SECTION – N.T.S.

NOTES

1. ALL INTERIOR AND EXTERIOR DIMENSIONS & ELEVATIONS SHOWN ON THIS DRAWING ARE ± 0.1 FT.
2. ALL EXTERIOR DIMENSIONS WERE MEASURED AT THE FINISHED SURFACE APPROXIMATELY 1.0' ABOVE GRADE. THE DOORWAY OPENINGS ARE NOT SHOWN.
3. THESE AS-BUILT PLANS DO NOT DEFINE OR EXCEPT "COMMON ELEMENTS" WHICH MAY OCCUR WITHIN THE HORIZONTAL & VERTICAL BOUNDS OF ANY UNIT.

* THESE DIMENSIONS ARE NOT ALONG AN EXTERIOR WALL BUT THROUGH A COMMON WALL.

LEGEND

FF	FINISH FLOOR ELEVATION
DC	DROP CEILING ELEVATION
C	CEILING ELEVATION
	ABOVE GRADE WALL
	BELOW GRADE WALL
	STAIR
	DROP CEILING

STEPHEN T. BOURNE
STATE OF WASHINGTON
REGISTERED
PROFESSIONAL LAND SURVEYOR
EXPIRES AUGUST 10, 1996

11/20/95

DOWL ENGINEERS
A Division of DOWL, Incorporated
8320 154TH AVENUE NE, REDMOND, WA 98052
TEL: (206) 869-2670 FAX: (206) 869-2679

DOWL FILE # 302-59

129 75
VOLUME/PAGE

232-56 V

AMENDMENT No. ONE TO

HIGHLAND VILLAGE AT PROVIDENCE POINT

A CONDOMINIUM

S.E. 1/4 OF SECTION 9 AND N.E. 1/4 OF SECTION 16, T. 24 N., R. 6 E., W.M.
KING COUNTY, WASHINGTON

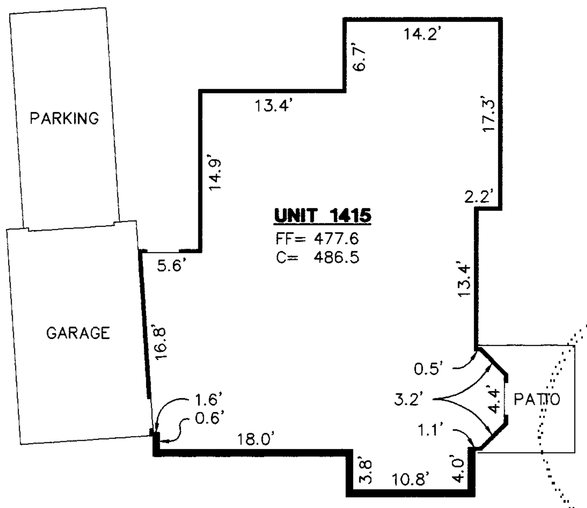

FIRST FLOOR
BUILDING 162 AS-BUILT

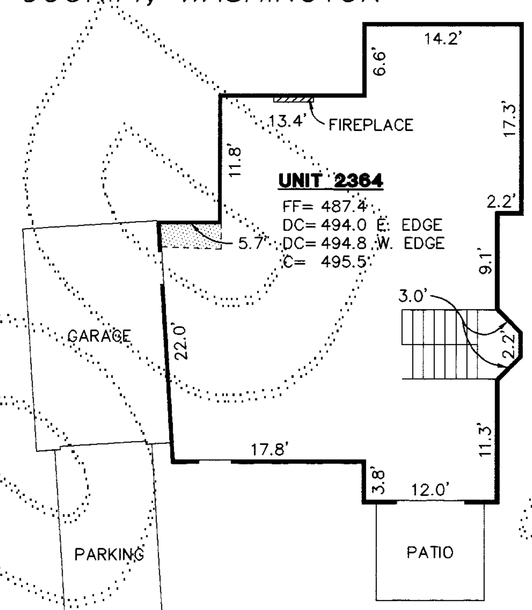

SECOND FLOOR
BUILDING 162 AS-BUILT

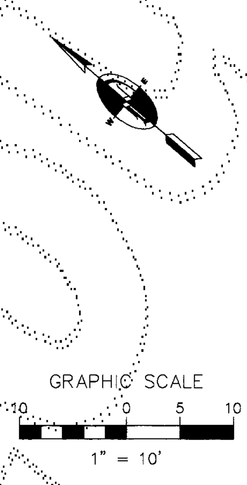

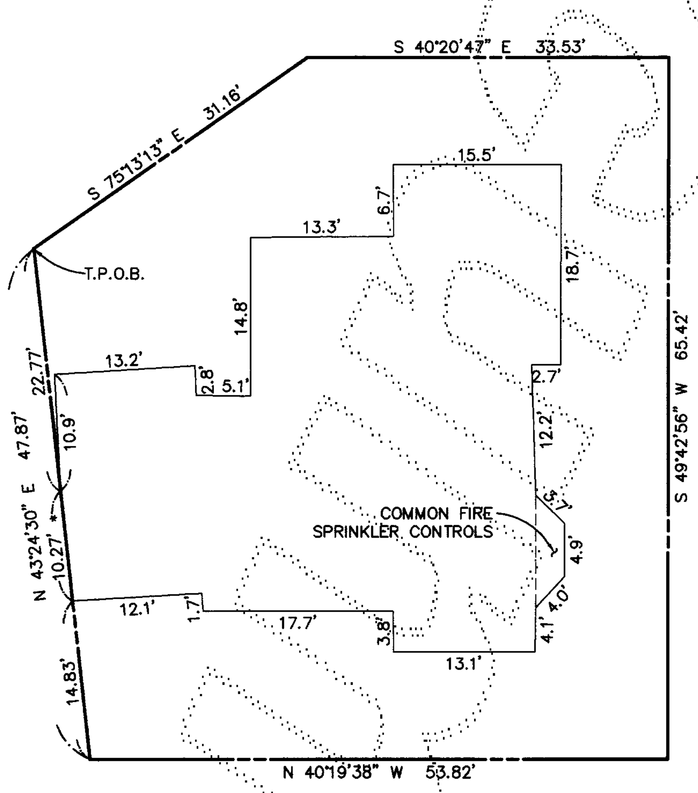

PARCEL 162
EXTERIOR AS-BUILT

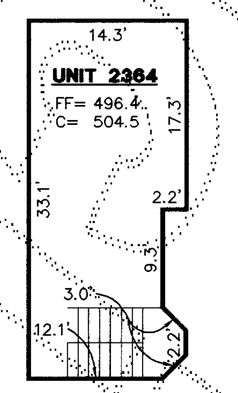

THIRD FLOOR
BUILDING 162 AS-BUILT

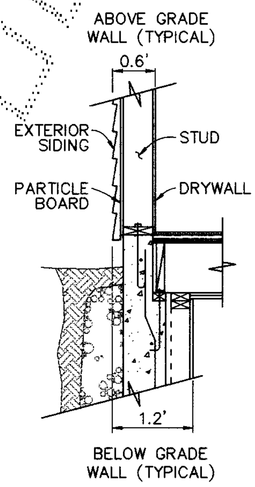

DETAIL A
TYPICAL EXTERIOR WALL SECTION – N.T.S.

NOTES

1. ALL INTERIOR AND EXTERIOR DIMENSIONS & ELEVATIONS SHOWN ON THIS DRAWING ARE ± 0.1 FT.
2. ALL EXTERIOR DIMENSIONS WERE MEASURED AT THE FINISHED SURFACE APPROXIMATELY 1.0' ABOVE GRADE. THE DOORWAY OPENINGS ARE NOT SHOWN.
3. THESE AS-BUILT PLANS DO NOT DEFINE OR EXCEPT "COMMON ELEMENTS" WHICH MAY OCCUR WITHIN THE HORIZONTAL & VERTICAL BOUNDS OF ANY UNIT.

* THESE DIMENSIONS ARE NOT ALONG AN EXTERIOR WALL BUT THROUGH A COMMON WALL.

LEGEND

FF	FINISH FLOOR ELEVATION
DC	DROP CEILING ELEVATION
C	CEILING ELEVATION
	ABOVE GRADE WALL
	BELOW GRADE WALL
	STAIR
	DROP CEILING



11/20/95

DOWL ENGINEERS
A Division of DOWL, Incorporated
8320 154TH AVENUE NE, REDMOND, WA 98052
TEL: (206) 869-2670 FAX: (206) 869-2679

DOWL FILE # 302-60

232-56 W

129 76
VOLUME/PAGE