VOLUME/PAGE
135 25

AMENDMENT No. THREE TO

HIGHLAND VILLAGE AT PROVIDENCE POINT

A CONDOMINIUM

S.E. 1/4 OF SECTION 9 AND N.E. 1/4 OF SECTION 16, T. 24 N., R. 6 E., W.M.
KING COUNTY, WASHINGTON

ACKNOWLEDGEMENT

STATE OF WASHINGTON)
)SS.
COUNTY OF KING)

I CERTIFY THAT I KNOW, OR HAVE SATISFACTORY EVIDENCE, THAT Gary L. King SIGNED THIS INSTRUMENT, AND ON OATH, STATED THAT he WAS AUTHORIZED TO EXECUTE THE INSTRUMENT AND ACKNOWLEDGED IT, AS THE President OF SWANSON-DEAN/DAEWOO PARTNERSHIP, TO BE THE FREE AND VOLUNTARY ACT OF SUCH PARTY FOR THE USES AND PURPOSES MENTIONED IN THE INSTRUMENT.

PATRICIA J. CARLSON COMMISSION EXPIRES JANUARY 27 1998 STATE OF WASHINGTON NOTARY PUBLIC

DATED: October 8, 1996

Patricia Carlson
NOTARY PUBLIC IN AND FOR THE STATE OF WASHINGTON

MY APPOINTMENT EXPIRES 1-27-98

ACKNOWLEDGEMENT

STATE OF WASHINGTON)
)SS.
COUNTY OF KING)

I CERTIFY THAT I KNOW, OR HAVE SATISFACTORY EVIDENCE, THAT Wanka Kim SIGNED THIS INSTRUMENT, AND ON OATH, STATED THAT he WAS AUTHORIZED TO EXECUTE THE INSTRUMENT AND ACKNOWLEDGED IT, AS THE authorized agent OF DAEWOO INTERNATIONAL (AMERICA) CORPORATION, TO BE THE FREE AND VOLUNTARY ACT OF SUCH PARTY FOR THE USES AND PURPOSES MENTIONED IN THE INSTRUMENT.

PATRICIA J. CARLSON COMMISSION EXPIRES JANUARY 27 1998 STATE OF WASHINGTON NOTARY PUBLIC

DATED: October 8, 1996

Patricia Carlson
NOTARY PUBLIC IN AND FOR THE STATE OF WASHINGTON

MY APPOINTMENT EXPIRES 1-27-98

RECORDING CERTIFICATE 9610100783

FILED FOR RECORD AT THE REQUEST OF SWANSON-DEAN/DAEWOO PARTNERSHIP THIS 10TH DAY OF October 1996 A.D., AT 26 MINUTES PAST 10 A.M. AND RECORDED IN VOLUME 135 OF CONDOMINIUMS, PAGE(S) 25-26 RECORDS OF KING COUNTY, WASHINGTON.

MANAGER
DIVISION OF RECORDS AND ELECTIONS

Carolyn Ahlemann
SUPERINTENDENT OF RECORDS
DIVISION OF RECORDS AND ELECTIONS

ASSESSOR'S CERTIFICATE

EXAMINED AND APPROVED THIS 10th DAY OF October, 1996.

DEPARTMENT OF ASSESSMENTS

Leon W. Noble
KING COUNTY ASSESSOR
SE1/4 9-24-6 & NE1/4 16-24-6

A. Martin
DEPUTY KING COUNTY ASSESSOR TE
162406-9033 & 162406-9092

DECLARATION

KNOW ALL PERSONS BY THESE PRESENTS THAT WE, THE UNDERSIGNED ARE THE OWNERS OF THE REAL PROPERTY HEREIN DESCRIBED, HEREBY DECLARE THIS SURVEY MAP AND SURVEY PLANS AND DEDICATE THE SAME FOR A CONDOMINIUM SOLELY TO MEET THE REQUIREMENTS OF THE WASHINGTON CONDOMINIUM ACT RCW 64.34., ET SEQ., AND NOT FOR ANY PUBLIC PURPOSE. WE FURTHER CERTIFY THAT ALL STRUCTURAL COMPONENTS AND MECHANICAL SYSTEMS OF ALL BUILDINGS CONTAINING OR COMPRISING ANY UNITS HEREBY CREATED ARE SUBSTANTIALLY COMPLETE. THIS SURVEY MAP AND THESE PLANS AND ANY PORTION THEREOF ARE RESTRICTED BY LAW AND THE DECLARATION COVENANTS, CONDITIONS, RESTRICTIONS, EASEMENTS AND RESERVATIONS FOR HIGHLAND VILLAGE AT PROVIDENCE POINT, A CONDOMINIUM, RECORDED CONCURRENTLY UNDER KING COUNTY RECORDING NO. 9610100783

DATED THIS 10TH DAY OF OCTOBER, 1996.

Gary L. King
SWANSON-DEAN/DAEWOO PARTNERSHIP

DAEWOO INTERNATIONAL (AMERICA) CORPORATION

SURVEYOR'S CERTIFICATE

I HEREBY CERTIFY THAT THIS SURVEY MAP AND THESE SURVEY PLANS FOR AMMENDMENT NO. 3 TO HIGHLAND VILLAGE AT PROVIDENCE POINT, A CONDOMINIUM, ARE BASED UPON AN ACTUAL SURVEY OF THE PROPERTY HEREIN DESCRIBED, AND THAT THE COURSES AND DISTANCES ARE SHOWN CORRECTLY HEREON, AND THAT, TO THE BEST OF MY KNOWLEDGE AND BELIEF, I HAVE FULLY COMPLIED WITH THE PROVISIONS OF THE STATUTES GOVERNING CONDOMINIUMS AND THAT THE PLANS ACCURATELY DEPICT THE APARTMENT NUMBERS, DIMENSIONS AND LOCATIONS OF THE UNITS AS BUILT.

10/08/96

ROBERT M. FITZMAURICE, PLS # 32437
STATE OF WASHINGTON
COUNTY OF KING

ROBERT M. FITZMAURICE STATE OF WASHINGTON REGISTERED PROFESSIONAL LAND SURVEYOR EXPIRES JUNE 4, 1998

Robert M. Fitzmaurice, BEING FIRST DULY SWORN ON OATH, DEPOSES AND SAYS: I AM A REGISTERED PROFESSIONAL LAND SURVEYOR IN THE STATE OF WASHINGTON AND AM THE PERSON WHO HAS MADE AND EXECUTED THE FOREGOING CERTIFICATE. I HAVE READ THE SAME, KNOW THE CONTENTS THEREOF, AND BELIEVE THE SAME TO BE TRUE.

SUBSCRIBED AND SWORN TO BEFORE ME THIS 8th DAY OF October, 1996.

Linda A. Finch
NOTARY PUBLIC IN AND FOR THE STATE OF WASHINGTON

RESIDING AT Redmond

MY APPOINTMENT EXPIRES 9/13/97

LINDA A. FINCH COMMISSION EXPIRES SEP. 13, 1997 NOTARY PUBLIC STATE OF WASHINGTON

DOWL ENGINEERS
A Division of DOWL, Incorporated
8320 154TH AVENUE NE, REDMOND, WA 98052
TEL: (206) 869-2670 FAX: (206) 869-2679

DOWL FILE # 303-18A

VOLUME/PAGE
135 25

FILENAME: S11519\HVAMD3-1.DWG CREATED: MAY 02 1995 14:45:49 UPDATED: OCT 08 1996 08:25:30 PLOTTED: OCT 08 1996 13:13:57 (VS#32/N) © DOWL 1996

AMENDMENT No. THREE TO

HIGHLAND VILLAGE AT PROVIDENCE POINT

A CONDOMINIUM

S.E. 1/4 OF SECTION 9 AND N.E. 1/4 OF SECTION 16, T. 24 N., R. 6 E., W.M.
KING COUNTY, WASHINGTON

LEGAL DESCRIPTION OF PARCELS

PARCEL 163

THAT PORTION OF THE NORTHEAST QUARTER OF SECTION 16, TOWNSHIP 24 NORTH, RANGE 6 EAST, W.M., IN KING COUNTY, WASHINGTON, DESCRIBED AS FOLLOWS:
COMMENCING AT THE NORTHEAST CORNER OF SAID SECTION 16:
THENCE N 88°28'02" W 542.49 FEET ALONG THE NORTH LINE THEREOF TO THE SOUTHEASTERLY BOUNDARY OF TRACT HH OF AMENDMENT NUMBER ONE TO HIGHLAND VILLAGE AT PROVIDENCE POINT, A CONDOMINIUM, ACCORDING TO THE PLAT THEREOF RECORDED IN VOLUME 129 OF CONDOMINIUMS, PAGES 53 THROUGH 76 INCLUSIVE, RECORDS OF KING COUNTY, WASHINGTON;
THENCE S 46°34'56" W 249.61 FEET ALONG SAID SOUTHEASTERLY BOUNDARY TO THE EASTERNMOST CORNER OF TRACT II OF AMENDMENT NUMBER TWO TO HIGHLAND VILLAGE AT PROVIDENCE POINT, A CONDOMINIUM, ACCORDING TO THE PLAT THEREOF RECORDED IN VOLUME 132 OF CONDOMINIUMS, PAGES 17 THROUGH 26 INCLUSIVE, RECORDS OF KING COUNTY, WASHINGTON;
THENCE ALONG THE SOUTHEASTERLY BOUNDARY OF SAID TRACT II THE FOLLOWING THREE COURSES: S 46°34'56" W 20.46 FEET, THENCE S 71°15'00" W 38.60 FEET AND THENCE S 52°13'57" W 93.72 FEET;
THENCE CONTINUING S 52°13'57" W 267.09 FEET TO THE SOUTHEAST CORNER OF TRACT FF OF HIGHLAND VILLAGE AT PROVIDENCE POINT, A CONDOMINIUM, ACCORDING TO THE PLAT THEREOF RECORDED IN VOLUME 124 OF CONDOMINIUMS, PAGES 77 THROUGH 102 INCLUSIVE, RECORDS OF KING COUNTY, WASHINGTON;
THENCE ALONG THE EASTERLY BOUNDARY OF SAID TRACT FF N 40°34'18" W 14.26 FEET;
THENCE N 49°25'42"E 1.77 FEET ;
THENCE N 35°21'22" W 22.17 FEET;
THENCE N 31°00'41" W 32.88 FEET;
THENCE N 28°26'48" W 33.61 FEET;
THENCE N 15°05'37" W 30.16 FEET;
THENCE N 15°05'37" W 37.84 FEET;
THENCE N 00°39'12" E 25.51 FEET;
THENCE N 00°39'12" E 25.25 FEET;
THENCE N 12°55'02" E 35.66 FEET;
THENCE N 12°55'02" E 31.42 FEET;
THENCE N 26°45'56" E 30.54 FEET TO THE TRUE POINT OF BEGINNING;
THENCE N 26°45'56" E 52.01 FEET;
THENCE S 60°19'57" E 23.18 FEET;
THENCE N 30°26'23" E 7.81 FEET;
THENCE S 59°43'28" E 37.77 FEET;
THENCE S 26°45'56" W 56.32 FEET;
THENCE N 63°14'04" W 61.35 FEET TO THE TRUE POINT OF BEGINNING.
CONTAINING 3,385 SQUARE FEET MORE OR LESS.

PARCEL 164

THAT PORTION OF THE NORTHEAST QUARTER OF SECTION 16, TOWNSHIP 24 NORTH, RANGE 6 EAST, W.M., IN KING COUNTY, WASHINGTON, DESCRIBED AS FOLLOWS:
COMMENCING AT THE NORTHEAST CORNER OF SAID SECTION 16:
THENCE N 88°28'02" W 542.49 FEET ALONG THE NORTH LINE THEREOF TO THE SOUTHEASTERLY BOUNDARY OF TRACT HH OF AMENDMENT NUMBER ONE TO HIGHLAND VILLAGE AT PROVIDENCE POINT, A CONDOMINIUM, ACCORDING TO THE PLAT THEREOF RECORDED IN VOLUME 129 OF CONDOMINIUMS, PAGES 53 THROUGH 76 INCLUSIVE, RECORDS OF KING COUNTY, WASHINGTON;
THENCE S 46°34'56" W 249.61 FEET ALONG SAID SOUTHEASTERLY BOUNDARY TO THE EASTERNMOST CORNER OF TRACT II OF AMENDMENT NUMBER TWO TO HIGHLAND VILLAGE AT PROVIDENCE POINT, A CONDOMINIUM, ACCORDING TO THE PLAT THEREOF RECORDED IN VOLUME 132 OF CONDOMINIUMS, PAGES 17 THROUGH 26 INCLUSIVE, RECORDS OF KING COUNTY, WASHINGTON;
THENCE ALONG THE SOUTHEASTERLY BOUNDARY OF SAID TRACT II THE FOLLOWING THREE COURSES: S 46°34'56" W 20.46 FEET, THENCE S 71°15'00" W 38.60 FEET AND THENCE S 52°13'57" W 93.72 FEET;
THENCE CONTINUING S 52°13'57" W 267.09 FEET TO THE SOUTHEAST CORNER OF TRACT FF OF HIGHLAND VILLAGE AT PROVIDENCE POINT, A CONDOMINIUM, ACCORDING TO THE PLAT THEREOF RECORDED IN VOLUME 124 OF CONDOMINIUMS, PAGES 77 THROUGH 102 INCLUSIVE, RECORDS OF KING COUNTY, WASHINGTON;
THENCE ALONG THE EASTERLY BOUNDARY OF SAID TRACT FF N 40°34'18" W 14.26 FEET;
THENCE N 49°25'42"E 1.77 FEET ;
THENCE N 35°21'22" W 22.17 FEET;
THENCE N 31°00'41" W 32.88 FEET;
THENCE N 28°26'48" W 33.61 FEET;
THENCE N 15°05'37" W 30.16 FEET;
THENCE N 15°05'37" W 37.84 FEET;
THENCE N 00°39'12" E 25.51 FEET;
THENCE N 00°39'12" E 25.25 FEET;
THENCE N 12°55'02" E 35.66 FEET TO THE TRUE POINT OF BEGINNING;
THENCE N 12°55'02" E 31.42 FEET;
THENCE N 26°45'56" E 30.54 FEET;
THENCE S 63°14'04" E 61.35 FEET;
THENCE S 27°16'47" W 47.88 FEET;
THENCE N 77°04'58" W 55.00 FEET TO THE TRUE POINT OF BEGINNING.
CONTAINING 3,263 SQUARE FEET MORE OR LESS.

LEGAL DESCRIPTION OF PARCELS CONTINUED

PARCEL 165

THAT PORTION OF THE NORTHEAST QUARTER OF SECTION 16, TOWNSHIP 24 NORTH, RANGE 6 EAST, W.M., IN KING COUNTY, WASHINGTON, DESCRIBED AS FOLLOWS:
COMMENCING AT THE NORTHEAST CORNER OF SAID SECTION 16:
THENCE N 88°28'02" W 542.49 FEET ALONG THE NORTH LINE THEREOF TO THE SOUTHEASTERLY BOUNDARY OF TRACT HH OF AMENDMENT NUMBER ONE TO HIGHLAND VILLAGE AT PROVIDENCE POINT, A CONDOMINIUM, ACCORDING TO THE PLAT THEREOF RECORDED IN VOLUME 129 OF CONDOMINIUMS, PAGES 53 THROUGH 76 INCLUSIVE, RECORDS OF KING COUNTY, WASHINGTON;
THENCE S 46°34'56" W 249.61 FEET ALONG SAID SOUTHEASTERLY BOUNDARY TO THE EASTERNMOST CORNER OF TRACT II OF AMENDMENT NUMBER TWO TO HIGHLAND VILLAGE AT PROVIDENCE POINT, A CONDOMINIUM, ACCORDING TO THE PLAT THEREOF RECORDED IN VOLUME 132 OF CONDOMINIUMS, PAGES 17 THROUGH 26 INCLUSIVE, RECORDS OF KING COUNTY, WASHINGTON;
THENCE ALONG THE SOUTHEASTERLY BOUNDARY OF SAID TRACT II THE FOLLOWING THREE COURSES: S 46°34'56" W 20.46 FEET, THENCE S 71°15'00" W 38.60 FEET AND THENCE S 52°13'57" W 93.72 FEET;
THENCE CONTINUING S 52°13'57" W 267.09 FEET TO THE SOUTHEAST CORNER OF TRACT FF OF HIGHLAND VILLAGE AT PROVIDENCE POINT, A CONDOMINIUM, ACCORDING TO THE PLAT THEREOF RECORDED IN VOLUME 124 OF CONDOMINIUMS, PAGES 77 THROUGH 102 INCLUSIVE, RECORDS OF KING COUNTY, WASHINGTON;
THENCE ALONG THE EASTERLY BOUNDARY OF SAID TRACT FF N 40°34'18" W 14.26 FEET;
THENCE N 49°25'42"E 1.77 FEET ;
THENCE N 35°21'22" W 22.17 FEET;
THENCE N 31°00'41" W 32.88 FEET;
THENCE N 28°26'48" W 33.61 FEET;
THENCE N 15°05'37" W 30.16 FEET;
THENCE N 15°05'37" W 37.84 FEET;
THENCE N 00°39'12" E 25.51 FEET TO THE TRUE POINT OF BEGINNING;
THENCE N 00°39'12" E 25.25 FEET;
THENCE N 12°55'02" E 35.66 FEET;
THENCE S 77°04'58" E 55.00 FEET;
THENCE S 00° 39'12" W 48.41 FEET;
THENCE N 89°20'48" W 61.32 FEET TO THE TRUE POINT OF BEGINNING.
CONTAINING 3,239 SQUARE FEET MORE OR LESS.

PARCEL 166

THAT PORTION OF THE NORTHEAST QUARTER OF SECTION 16, TOWNSHIP 24 NORTH, RANGE 6 EAST, W.M., IN KING COUNTY, WASHINGTON, DESCRIBED AS FOLLOWS:
COMMENCING AT THE NORTHEAST CORNER OF SAID SECTION 16:
THENCE N 88°28'02" W 542.49 FEET ALONG THE NORTH LINE THEREOF TO THE SOUTHEASTERLY BOUNDARY OF TRACT HH OF AMENDMENT NUMBER ONE TO HIGHLAND VILLAGE AT PROVIDENCE POINT, A CONDOMINIUM, ACCORDING TO THE PLAT THEREOF RECORDED IN VOLUME 129 OF CONDOMINIUMS, PAGES 53 THROUGH 76 INCLUSIVE, RECORDS OF KING COUNTY, WASHINGTON;
THENCE S 46°34'56" W 249.61 FEET ALONG SAID SOUTHEASTERLY BOUNDARY TO THE EASTERNMOST CORNER OF TRACT II OF AMENDMENT NUMBER TWO TO HIGHLAND VILLAGE AT PROVIDENCE POINT, A CONDOMINIUM, ACCORDING TO THE PLAT THEREOF RECORDED IN VOLUME 132 OF CONDOMINIUMS, PAGES 17 THROUGH 26 INCLUSIVE, RECORDS OF KING COUNTY, WASHINGTON;
THENCE ALONG THE SOUTHEASTERLY BOUNDARY OF SAID TRACT II THE FOLLOWING THREE COURSES: S 46°34'56" W 20.46 FEET, THENCE S 71°15'00" W 38.60 FEET AND THENCE S 52°13'57" W 93.72 FEET;
THENCE CONTINUING S 52°13'57" W 267.09 FEET TO THE SOUTHEAST CORNER OF TRACT FF OF HIGHLAND VILLAGE AT PROVIDENCE POINT, A CONDOMINIUM, ACCORDING TO THE PLAT THEREOF RECORDED IN VOLUME 124 OF CONDOMINIUMS, PAGES 77 THROUGH 102 INCLUSIVE, RECORDS OF KING COUNTY, WASHINGTON;
THENCE ALONG THE EASTERLY BOUNDARY OF SAID TRACT FF N 40°34'18" W 14.26 FEET;
THENCE N 49°25'42"E 1.77 FEET ;
THENCE N 35°21'22" W 22.17 FEET;
THENCE N 31°00'41" W 32.88 FEET;
THENCE N 28°26'48" W 33.61 FEET;
THENCE N 15°05'37" W 30.16 FEET TO THE TRUE POINT OF BEGINNING;
THENCE N 15°05'37" W 37.84 FEET;
THENCE N 00°39'12" E 25.51 FEET;
THENCE S 89°20'48" E 61.32 FEET;
THENCE S 00°39'12" W 47.53 FEET;
THENCE S 74°54'23" W 53.04 FEET TO THE TRUE POINT OF BEGINNING.
CONTAINING 3,243 SQUARE FEET MORE OR LESS.

10/08/96

ROBERT M. FITZMAURICE
STATE OF WASHINGTON
REGISTERED
PROFESSIONAL LAND SURVEYOR
EXPIRES JUNE 4, 1996

DOWL ENGINEERS
A Division of DOWL, Incorporated
8320 154TH AVENUE NE, REDMOND, WA 98052
TEL: (206) 869-2670 FAX: (206) 869-2679

DOWL FILE # 303-18B

VOLUME/PAGE
135 26

FILENAME: S11519\HVAMD3-1.DWG CREATED: MAY 08 1995 14:45:40 UPDATED: OCT 08 1996 08:25:30 PLOTTED: OCT 08 1996 13:13:57 (WS#33/N) © DOWL 1996

AMENDMENT No. THREE TO

HIGHLAND VILLAGE AT PROVIDENCE POINT

A CONDOMINIUM

S.E. 1/4 OF SECTION 9 AND N.E. 1/4 OF SECTION 16, T. 24 N., R. 6 E., W.M.
KING COUNTY, WASHINGTON

LEGAL DESCRIPTION OF PARCELS CONTINUED

PARCEL 167

THAT PORTION OF THE NORTHEAST QUARTER OF SECTION 16, TOWNSHIP 24 NORTH, RANGE 6 EAST, W.M., IN KING COUNTY, WASHINGTON, DESCRIBED AS FOLLOWS:
COMMENCING AT THE NORTHEAST CORNER OF SAID SECTION 16:
THENCE N 88°28'02" W 542.49 FEET ALONG THE NORTH LINE THEREOF TO THE SOUTHEASTERLY BOUNDARY OF TRACT HH OF AMENDMENT NUMBER ONE TO HIGHLAND VILLAGE AT PROVIDENCE POINT, A CONDOMINIUM, ACCORDING TO THE PLAT THEREOF RECORDED IN VOLUME 129 OF CONDOMINIUMS, PAGES 53 THROUGH 76 INCLUSIVE, RECORDS OF KING COUNTY, WASHINGTON;
THENCE S 46°34'56" W 249.61 FEET ALONG SAID SOUTHEASTERLY BOUNDARY TO THE EASTERNMOST CORNER OF TRACT II OF AMENDMENT NUMBER TWO TO HIGHLAND VILLAGE AT PROVIDENCE POINT, A CONDOMINIUM, ACCORDING TO THE PLAT THEREOF RECORDED IN VOLUME 132 OF CONDOMINIUMS, PAGES 17 THROUGH 26 INCLUSIVE, RECORDS OF KING COUNTY, WASHINGTON;
THENCE ALONG THE SOUTHEASTERLY BOUNDARY OF SAID TRACT II THE FOLLOWING THREE COURSES: S 46°34'56" W 20.46 FEET, THENCE S 71°15'00" W 38.60 FEET AND THENCE S 52°13'57" W 93.72 FEET;
THENCE CONTINUING S 52°13'57" W 267.09 FEET TO THE SOUTHEAST CORNER OF TRACT FF OF HIGHLAND VILLAGE AT PROVIDENCE POINT, A CONDOMINIUM, ACCORDING TO THE PLAT THEREOF RECORDED IN VOLUME 124 OF CONDOMINIUMS, PAGES 77 THROUGH 102 INCLUSIVE, RECORDS OF KING COUNTY, WASHINGTON;
THENCE ALONG THE EASTERLY BOUNDARY OF SAID TRACT FF N 40°34'18" W 14.26 FEET;
THENCE N 49°25'42"E 1.77 FEET ;
THENCE N 35°21'22" W 22.17 FEET;
THENCE N 31°00'41" W 32.88 FEET TO THE TRUE POINT OF BEGINNING;
THENCE N 28°26'48" W 33.61 FEET;
THENCE N 15°05'37" W 30.16 FEET;
THENCE N 74°54'23" E 53.04 FEET;
THENCE S 31°44'10" E 47.31 FEET;
THENCE S 58°18'35" W 61.39 FEET TO THE TRUE POINT OF BEGINNING.
CONTAINING 3,236 SQUARE FEET MORE OR LESS.

PARCEL 168

THAT PORTION OF THE NORTHEAST QUARTER OF SECTION 16, TOWNSHIP 24 NORTH, RANGE 6 EAST, W.M., IN KING COUNTY, WASHINGTON, DESCRIBED AS FOLLOWS:
COMMENCING AT THE NORTHEAST CORNER OF SAID SECTION 16:
THENCE N 88°28'02" W 542.49 FEET ALONG THE NORTH LINE THEREOF TO THE SOUTHEASTERLY BOUNDARY OF TRACT HH OF AMENDMENT NUMBER ONE TO HIGHLAND VILLAGE AT PROVIDENCE POINT, A CONDOMINIUM, ACCORDING TO THE PLAT THEREOF RECORDED IN VOLUME 129 OF CONDOMINIUMS, PAGES 53 THROUGH 76 INCLUSIVE, RECORDS OF KING COUNTY, WASHINGTON;
THENCE S 46°34'56" W 249.61 FEET ALONG SAID SOUTHEASTERLY BOUNDARY TO THE EASTERNMOST CORNER OF TRACT II OF AMENDMENT NUMBER TWO TO HIGHLAND VILLAGE AT PROVIDENCE POINT, A CONDOMINIUM, ACCORDING TO THE PLAT THEREOF RECORDED IN VOLUME 132 OF CONDOMINIUMS, PAGES 17 THROUGH 26 INCLUSIVE, RECORDS OF KING COUNTY, WASHINGTON;
THENCE ALONG THE SOUTHEASTERLY BOUNDARY OF SAID TRACT II THE FOLLOWING THREE COURSES: S 46°34'56" W 20.46 FEET, THENCE S 71°15'00" W 38.60 FEET AND THENCE S 52°13'57" W 93.72 FEET;
THENCE CONTINUING S 52°13'57" W 267.09 FEET TO THE SOUTHEAST CORNER OF TRACT FF OF HIGHLAND VILLAGE AT PROVIDENCE POINT, A CONDOMINIUM, ACCORDING TO THE PLAT THEREOF RECORDED IN VOLUME 124 OF CONDOMINIUMS, PAGES 77 THROUGH 102 INCLUSIVE, RECORDS OF KING COUNTY, WASHINGTON;
THENCE ALONG THE EASTERLY BOUNDARY OF SAID TRACT FF N 40°34'18" W 14.26 FEET;
THENCE N 49°25'42"E 1.77 FEET TO THE TRUE POINT OF BEGINNING;
THENCE N 35°21'22" W 22.17 FEET;
THENCE N 31°00'41" W 32.88 FEET;
THENCE N 58°18'35" E 61.39 FEET;
THENCE S 31°41'25" E 55.00 FEET;
THENCE S 58° 18' 35" W 60.36 FEET TO THE TRUE POINT OF BEGINNING.
CONTAINING 3,376 SQUARE FEET MORE OR LESS.

LEGAL DESCRIPTION OF TRACT MM

TRACT MM

THAT PORTION OF THE NORTHEAST QUARTER OF SECTION 16, TOWNSHIP 24 NORTH, RANGE 6 EAST, W.M., IN KING COUNTY, WASHINGTON, DESCRIBED AS FOLLOWS:
COMMENCING AT THE NORTHEAST CORNER OF SAID SECTION 16:
THENCE N 88°28'02" W 542.49 FEET ALONG THE NORTH LINE THEREOF TO THE SOUTHEASTERLY BOUNDARY OF TRACT HH OF AMENDMENT NUMBER ONE TO HIGHLAND VILLAGE AT PROVIDENCE POINT, A CONDOMINIUM, ACCORDING TO THE PLAT THEREOF RECORDED IN VOLUME 129 OF CONDOMINIUMS, PAGES 53 THROUGH 76 INCLUSIVE, RECORDS OF KING COUNTY, WASHINGTON;
THENCE S 46°34'56" W 249.61 FEET ALONG SAID SOUTHEASTERLY BOUNDARY TO THE EASTERNMOST CORNER OF TRACT II OF AMENDMENT NUMBER TWO TO HIGHLAND VILLAGE AT PROVIDENCE POINT, A CONDOMINIUM, ACCORDING TO THE PLAT THEREOF RECORDED IN VOLUME 132 OF CONDOMINIUMS, PAGES 17 THROUGH 26 INCLUSIVE, RECORDS OF KING COUNTY, WASHINGTON;
THENCE ALONG THE SOUTHEASTERLY BOUNDARY OF SAID TRACT II THE FOLLOWING THREE COURSES: S 46°34'56" W 20.46 FEET, THENCE S 71°15'00" W 38.60 FEET AND THENCE S 52°13'57" W 93.72 FEET;
THENCE CONTINUING S 52°13'57" W 126.17 FEET TO THE TRUE POINT OF BEGINNING;
THENCE CONTINUING S 52°13'57" W 140.92 FEET TO THE SOUTHEAST CORNER OF TRACT FF OF HIGHLAND VILLAGE AT PROVIDENCE POINT, A CONDOMINIUM, ACCORDING TO THE PLAT THEREOF RECORDED IN VOLUME 124 OF CONDOMINIUMS, PAGES 77 THROUGH 102 INCLUSIVE, RECORDS OF KING COUNTY, WASHINGTON;
THENCE ALONG THE EASTERLY BOUNDARY OF SAID TRACT FF THE FOLLOWING THREE COURSES: N 40°34'18" W 32.69 FEET TO THE BEGINNING OF A CURVE CONCAVE TO THE NORTHEAST HAVING A RADIUS OF 229.00 FEET, THENCE ALONG SAID CURVE 149.12 FEET THROUGH A CENTRAL ANGLE OF 37°18'39" TO THE BEGINNING OF A COMPOUND CURVE CONCAVE TO THE SOUTHEAST HAVING A RADIUS OF 283.00 FEET, AND THENCE ALONG SAID CURVE 222.99 FEET THROUGH A CENTRAL ANGLE OF 45°08'49";
THENCE S 48°06'51" E 40.00 FEET;
THENCE S 34°49'43" E 63.72 FEET TO THE BEGINNING OF A NON-TANGENT CURVE CONCAVE TO THE SOUTHEAST HAVING A RADIUS OF 85.00 FEET (A RADIAL BEARING THROUGH SAID BEGINNING BEARS N 34°49'43"W);
THENCE ALONG SAID CURVE 56.67 FEET THROUGH A CENTRAL ANGLE OF 38°11'54" TO THE BEGINNING OF A COMPOUND CURVE CONCAVE TO THE SOUTHEAST HAVING A RADIUS OF 285.00 FEET;
THENCE ALONG SAID CURVE 55.58 FEET THROUGH A CENTRAL ANGLE OF 11°10'28" TO THE BEGINNING OF A COMPOUND CURVE CONCAVE TO THE EAST HAVING A RADIUS OF 135.00 FEET;
THENCE ALONG SAID CURVE 54.47 FEET THROUGH A CENTRAL ANGLE OF 23°07'06" TO THE BEGINNING OF A COMPOUND CURVE CONCAVE TO THE NORTHEAST HAVING A RADIUS OF 43.00 FEET;
THENCE ALONG SAID CURVE 82.89 FEET THROUGH A CENTRAL ANGLE OF 110°26'52";
THENCE S 37°46'03" E 33.00 FEET TO THE TRUE POINT OF BEGINNING.

EXCEPT

THAT PORTION OF THE NORTHEAST QUARTER OF SECTION 16, TOWNSHIP 24 NORTH, RANGE 6 EAST, W.M., IN KING COUNTY, WASHINGTON, DESCRIBED AS FOLLOWS:
COMMENCING AT THE NORTHEAST CORNER OF SAID SECTION 16:
THENCE N 88°28'02" W 542.49 FEET ALONG THE NORTH LINE THEREOF TO THE SOUTHEASTERLY BOUNDARY OF TRACT HH OF AMENDMENT NUMBER ONE TO HIGHLAND VILLAGE AT PROVIDENCE POINT, A CONDOMINIUM, ACCORDING TO THE PLAT THEREOF RECORDED IN VOLUME 129 OF CONDOMINIUMS, PAGES 53 THROUGH 76 INCLUSIVE, RECORDS OF KING COUNTY, WASHINGTON;
THENCE S 46°34'56" W 249.61 FEET ALONG SAID SOUTHEASTERLY BOUNDARY TO THE EASTERNMOST CORNER OF TRACT II OF AMENDMENT NUMBER TWO TO HIGHLAND VILLAGE AT PROVIDENCE POINT, A CONDOMINIUM, ACCORDING TO THE PLAT THEREOF RECORDED IN VOLUME 132 OF CONDOMINIUMS, PAGES 17 THROUGH 26 INCLUSIVE, RECORDS OF KING COUNTY, WASHINGTON;
THENCE ALONG THE SOUTHEASTERLY BOUNDARY OF SAID TRACT II THE FOLLOWING THREE COURSES: S 46°34'56" W 20.46 FEET, THENCE S 71°15'00" W 38.60 FEET AND THENCE S 52°13'57" W 93.72 FEET;
THENCE CONTINUING S 52°13'57" W 267.09 FEET TO THE SOUTHEAST CORNER OF TRACT FF OF HIGHLAND VILLAGE AT PROVIDENCE POINT, A CONDOMINIUM, ACCORDING TO THE PLAT THEREOF RECORDED IN VOLUME 124 OF CONDOMINIUMS, PAGES 77 THROUGH 102 INCLUSIVE, RECORDS OF KING COUNTY, WASHINGTON;
THENCE ALONG THE EASTERN BOUNDARY OF SAID TRACT FF N 40°34'18" W 14.26 FEET;
THENCE N 49°25'42"E 1.77 FEET TO THE TRUE POINT OF BEGINNING;
THENCE N 35°21'22" W 22.17 FEET;
THENCE N 31°00'41" W 32.88 FEET;
THENCE N 58°18'35" E 61.39 FEET;
THENCE S 31°41'25" E 55.00 FEET;
THENCE S 58° 18' 35" W 60.36 FEET TO THE TRUE POINT OF BEGINNING.

10/08/96

ROBERT M. FITZMAURICE
STATE OF WASHINGTON
32437
REGISTERED
PROFESSIONAL LAND SURVEYOR
EXPIRES JUNE 4, 1998

DOWL ENGINEERS
A Division of DOWL, Incorporated
8320 154TH AVENUE NE, REDMOND, WA 98052
TEL: (206) 869-2670 FAX: (206) 869-2679

DOWL FILE # 303-18C

VOLUME/PAGE
135 27

FILENAME: S11S19\HVAMD3-1.DWG CREATED: MAY 02 1995 14:45:40 UPDATED: OCT 08 1996 08:25:30 PLOTTED: OCT 08 1996 13:13:57 (VS#33/N) © DOWL 1996

AMENDMENT No. THREE TO

HIGHLAND VILLAGE AT PROVIDENCE POINT

A CONDOMINIUM

S.E. 1/4 OF SECTION 9 AND N.E. 1/4 OF SECTION 16, T. 24 N., R. 6 E., W.M.
KING COUNTY, WASHINGTON

LEGAL DESCRIPTION OF TRACT MM CONTINUED

ALSO EXCEPT

THAT PORTION OF THE NORTHEAST QUARTER OF SECTION 16, TOWNSHIP 24 NORTH, RANGE 6 EAST, W.M., IN KING COUNTY, WASHINGTON, DESCRIBED AS FOLLOWS:
COMMENCING AT THE NORTHEAST CORNER OF SAID SECTION 16:
THENCE N 88°28'02" W 542.49 FEET ALONG THE NORTH LINE THEREOF TO THE SOUTHEASTERLY BOUNDARY OF TRACT HH OF AMENDMENT NUMBER ONE TO HIGHLAND VILLAGE AT PROVIDENCE POINT, A CONDOMINIUM, ACCORDING TO THE PLAT THEREOF RECORDED IN VOLUME 129 OF CONDOMINIUMS, PAGES 53 THROUGH 76 INCLUSIVE, RECORDS OF KING COUNTY, WASHINGTON;
THENCE S 46°34'56" W 249.61 FEET ALONG SAID SOUTHEASTERLY BOUNDARY TO THE EASTERNMOST CORNER OF TRACT II OF AMENDMENT NUMBER TWO TO HIGHLAND VILLAGE AT PROVIDENCE POINT, A CONDOMINIUM, ACCORDING TO THE PLAT THEREOF RECORDED IN VOLUME 132 OF CONDOMINIUMS, PAGES 17 THROUGH 26 INCLUSIVE, RECORDS OF KING COUNTY, WASHINGTON;
THENCE ALONG THE SOUTHEASTERLY BOUNDARY OF SAID TRACT II THE FOLLOWING THREE COURSES: S 46°34'56" W 20.46 FEET, THENCE S 71°15'00" W 38.60 FEET AND THENCE S 52°13'57" W 93.72 FEET;
THENCE CONTINUING S 52°13'57" W 267.09 FEET TO THE SOUTHEAST CORNER OF TRACT FF OF HIGHLAND VILLAGE AT PROVIDENCE POINT, A CONDOMINIUM, ACCORDING TO THE PLAT THEREOF RECORDED IN VOLUME 124 OF CONDOMINIUMS, PAGES 77 THROUGH 102 INCLUSIVE, RECORDS OF KING COUNTY, WASHINGTON;
THENCE ALONG THE EASTERLY BOUNDARY OF SAID TRACT FF N 40°34'18" W 14.26 FEET;
THENCE N 49°25'42"E 1.77 FEET ;
THENCE N 35°21'22" W 22.17 FEET;
THENCE N 31°00'41" W 32.88 FEET TO THE TRUE POINT OF BEGINNING;
THENCE N 28°26'48" W 33.61 FEET;
THENCE N 15°05'37" W 30.16 FEET;
THENCE N 74°54'23" E 53.04 FEET;
THENCE S 31°44'10" E 47.31 FEET;
THENCE S 58°18'35" W 61.39 FEET TO THE TRUE POINT OF BEGINNING.

ALSO EXCEPT

THAT PORTION OF THE NORTHEAST QUARTER OF SECTION 16, TOWNSHIP 24 NORTH, RANGE 6 EAST, W.M., IN KING COUNTY, WASHINGTON, DESCRIBED AS FOLLOWS:
COMMENCING AT THE NORTHEAST CORNER OF SAID SECTION 16:
THENCE N 88°28'02" W 542.49 FEET ALONG THE NORTH LINE THEREOF TO THE SOUTHEASTERLY BOUNDARY OF TRACT HH OF AMENDMENT NUMBER ONE TO HIGHLAND VILLAGE AT PROVIDENCE POINT, A CONDOMINIUM, ACCORDING TO THE PLAT THEREOF RECORDED IN VOLUME 129 OF CONDOMINIUMS, PAGES 53 THROUGH 76 INCLUSIVE, RECORDS OF KING COUNTY, WASHINGTON;
THENCE S 46°34'56" W 249.61 FEET ALONG SAID SOUTHEASTERLY BOUNDARY TO THE EASTERNMOST CORNER OF TRACT II OF AMENDMENT NUMBER TWO TO HIGHLAND VILLAGE AT PROVIDENCE POINT, A CONDOMINIUM, ACCORDING TO THE PLAT THEREOF RECORDED IN VOLUME 132 OF CONDOMINIUMS, PAGES 17 THROUGH 26 INCLUSIVE, RECORDS OF KING COUNTY, WASHINGTON;
THENCE ALONG THE SOUTHEASTERLY BOUNDARY OF SAID TRACT II THE FOLLOWING THREE COURSES: S 46°34'56" W 20.46 FEET, THENCE S 71°15'00" W 38.60 FEET AND THENCE S 52°13'57" W 93.72 FEET;
THENCE CONTINUING S 52°13'57" W 267.09 FEET TO THE SOUTHEAST CORNER OF TRACT FF OF HIGHLAND VILLAGE AT PROVIDENCE POINT, A CONDOMINIUM, ACCORDING TO THE PLAT THEREOF RECORDED IN VOLUME 124 OF CONDOMINIUMS, PAGES 77 THROUGH 102 INCLUSIVE, RECORDS OF KING COUNTY, WASHINGTON;
THENCE ALONG THE EASTERLY BOUNDARY OF SAID TRACT FF N 40°34'18" W 14.26 FEET;
THENCE N 49°25'42"E 1.77 FEET ;
THENCE N 35°21'22" W 22.17 FEET;
THENCE N 31°00'41" W 32.88 FEET;
THENCE N 28°26'48" W 33.61 FEET;
THENCE N 15°05'37" W 30.16 FEET TO THE TRUE POINT OF BEGINNING;
THENCE N 15°05'37" W 37.84 FEET;
THENCE N 00°39'12" E 25.51 FEET;
THENCE S 89°20'48" E 61.32 FEET;
THENCE S 00°39'12" W 47.53 FEET;
THENCE S 74°54'23" W 53.04 FEET TO THE TRUE POINT OF BEGINNING.

ALSO EXCEPT

THAT PORTION OF THE NORTHEAST QUARTER OF SECTION 16, TOWNSHIP 24 NORTH, RANGE 6 EAST, W.M., IN KING COUNTY, WASHINGTON, DESCRIBED AS FOLLOWS:
COMMENCING AT THE NORTHEAST CORNER OF SAID SECTION 16:
THENCE N 88°28'02" W 542.49 FEET ALONG THE NORTH LINE THEREOF TO THE SOUTHEASTERLY BOUNDARY OF TRACT HH OF AMENDMENT NUMBER ONE TO HIGHLAND VILLAGE AT PROVIDENCE POINT, A CONDOMINIUM, ACCORDING TO THE PLAT THEREOF RECORDED IN VOLUME 129 OF CONDOMINIUMS, PAGES 53 THROUGH 76 INCLUSIVE, RECORDS OF KING COUNTY, WASHINGTON;
THENCE S 46°34'56" W 249.61 FEET ALONG SAID SOUTHEASTERLY BOUNDARY TO THE EASTERNMOST CORNER OF TRACT II OF AMENDMENT NUMBER TWO TO HIGHLAND VILLAGE AT PROVIDENCE POINT, A CONDOMINIUM, ACCORDING TO THE PLAT THEREOF RECORDED IN VOLUME 132 OF CONDOMINIUMS, PAGES 17 THROUGH 26 INCLUSIVE, RECORDS OF KING COUNTY, WASHINGTON;
THENCE ALONG THE SOUTHEASTERLY BOUNDARY OF SAID TRACT II THE FOLLOWING THREE COURSES: S 46°34'56" W 20.46 FEET, THENCE S 71°15'00" W 38.60 FEET AND THENCE S 52°13'57" W 93.72 FEET;
THENCE CONTINUING S 52°13'57" W 267.09 FEET TO THE SOUTHEAST CORNER OF TRACT FF OF HIGHLAND VILLAGE AT PROVIDENCE POINT, A CONDOMINIUM, ACCORDING TO THE PLAT THEREOF RECORDED IN VOLUME 124 OF CONDOMINIUMS, PAGES 77 THROUGH 102 INCLUSIVE, RECORDS OF KING COUNTY, WASHINGTON;
THENCE ALONG THE EASTERLY BOUNDARY OF SAID TRACT FF N 40°34'18" W 14.26 FEET;
THENCE N 49°25'42"E 1.77 FEET ;
THENCE N 35°21'22" W 22.17 FEET;
THENCE N 31°00'41" W 32.88 FEET;
THENCE N 28°26'48" W 33.61 FEET;
THENCE N 15°05'37" W 30.16 FEET;
THENCE N 15°05'37" W 37.84 FEET;
THENCE N 00°39'12" E 25.51 FEET TO THE TRUE POINT OF BEGINNING;
THENCE N 00°39'12" E 25.25 FEET;
THENCE N 12°55'02" E 35.66 FEET;
THENCE S 77°04'58" E 55.00 FEET;
THENCE S 00° 39'12" W 48.41 FEET;
THENCE N 89°20'48" W 61.32 FEET TO THE TRUE POINT OF BEGINNING.

LEGAL DESCRIPTION OF TRACT MM CONTINUED

ALSO EXCEPT

THAT PORTION OF THE NORTHEAST QUARTER OF SECTION 16, TOWNSHIP 24 NORTH, RANGE 6 EAST, W.M., IN KING COUNTY, WASHINGTON, DESCRIBED AS FOLLOWS:
COMMENCING AT THE NORTHEAST CORNER OF SAID SECTION 16:
THENCE N 88°28'02" W 542.49 FEET ALONG THE NORTH LINE THEREOF TO THE SOUTHEASTERLY BOUNDARY OF TRACT HH OF AMENDMENT NUMBER ONE TO HIGHLAND VILLAGE AT PROVIDENCE POINT, A CONDOMINIUM, ACCORDING TO THE PLAT THEREOF RECORDED IN VOLUME 129 OF CONDOMINIUMS, PAGES 53 THROUGH 76 INCLUSIVE, RECORDS OF KING COUNTY, WASHINGTON;
THENCE S 46°34'56" W 249.61 FEET ALONG SAID SOUTHEASTERLY BOUNDARY TO THE EASTERNMOST CORNER OF TRACT II OF AMENDMENT NUMBER TWO TO HIGHLAND VILLAGE AT PROVIDENCE POINT, A CONDOMINIUM, ACCORDING TO THE PLAT THEREOF RECORDED IN VOLUME 132 OF CONDOMINIUMS, PAGES 17 THROUGH 26 INCLUSIVE, RECORDS OF KING COUNTY, WASHINGTON;
THENCE ALONG THE SOUTHEASTERLY BOUNDARY OF SAID TRACT II THE FOLLOWING THREE COURSES: S 46°34'56" W 20.46 FEET, THENCE S 71°15'00" W 38.60 FEET AND THENCE S 52°13'57" W 93.72 FEET;
THENCE CONTINUING S 52°13'57" W 267.09 FEET TO THE SOUTHEAST CORNER OF TRACT FF OF HIGHLAND VILLAGE AT PROVIDENCE POINT, A CONDOMINIUM, ACCORDING TO THE PLAT THEREOF RECORDED IN VOLUME 124 OF CONDOMINIUMS, PAGES 77 THROUGH 102 INCLUSIVE, RECORDS OF KING COUNTY, WASHINGTON;
THENCE ALONG THE EASTERLY BOUNDARY OF SAID TRACT FF N 40°34'18" W 14.26 FEET;
THENCE N 49°25'42"E 1.77 FEET ;
THENCE N 35°21'22" W 22.17 FEET;
THENCE N 31°00'41" W 32.88 FEET;
THENCE N 28°26'48" W 33.61 FEET;
THENCE N 15°05'37" W 30.16 FEET;
THENCE N 15°05'37" W 37.84 FEET;
THENCE N 00°39'12" E 25.51 FEET;
THENCE N 00°39'12" E 25.25 FEET;
THENCE N 12°55'02" E 35.66 FEET;
THENCE N 12°55'02" E 31.42 FEET;
THENCE N 26°45'56" E 30.54 FEET TO THE TRUE POINT OF BEGINNING;
THENCE N 26°45'56" E 52.01 FEET;
THENCE S 60°19'57" E 23.18 FEET;
THENCE N 30°26'23" E 7.81 FEET;
THENCE S 59°43'28" E 37.77 FEET;
THENCE S 26°45'56" W 56.32 FEET;
THENCE N 63°14'04" W 61.35 FEET TO THE TRUE POINT OF BEGINNING.

CONTAINING 14,181 SQUARE FEET MORE OR LESS.

10/08/96

ROBERT M. FITZMAURICE
STATE OF WASHINGTON
REGISTERED
PROFESSIONAL LAND SURVEYOR
EXPIRES JUNE 4, 1998

DOWL ENGINEERS
A Division of DOWL, Incorporated
8320 154TH AVENUE NE, REDMOND, WA 98052
TEL: (206) 869-2670 FAX: (206) 869-2679

DOWL FILE # 303-18D

VOLUME/PAGE
135 28

FILENAME: S11519\HVAMD3-1.DWG CREATED: MAY 02 1995 14:45:40 UPDATED: OCT 08 1996 08:25:30 PLOTTED: OCT 08 1996 13:13:57 (VS#33/N) © DOWL 1996

AMENDMENT No. THREE TO

HIGHLAND VILLAGE AT PROVIDENCE POINT

A CONDOMINIUM

S.E. 1/4 OF SECTION 9 AND N.E. 1/4 OF SECTION 16, T. 24 N., R. 6 E., W.M.
KING COUNTY, WASHINGTON

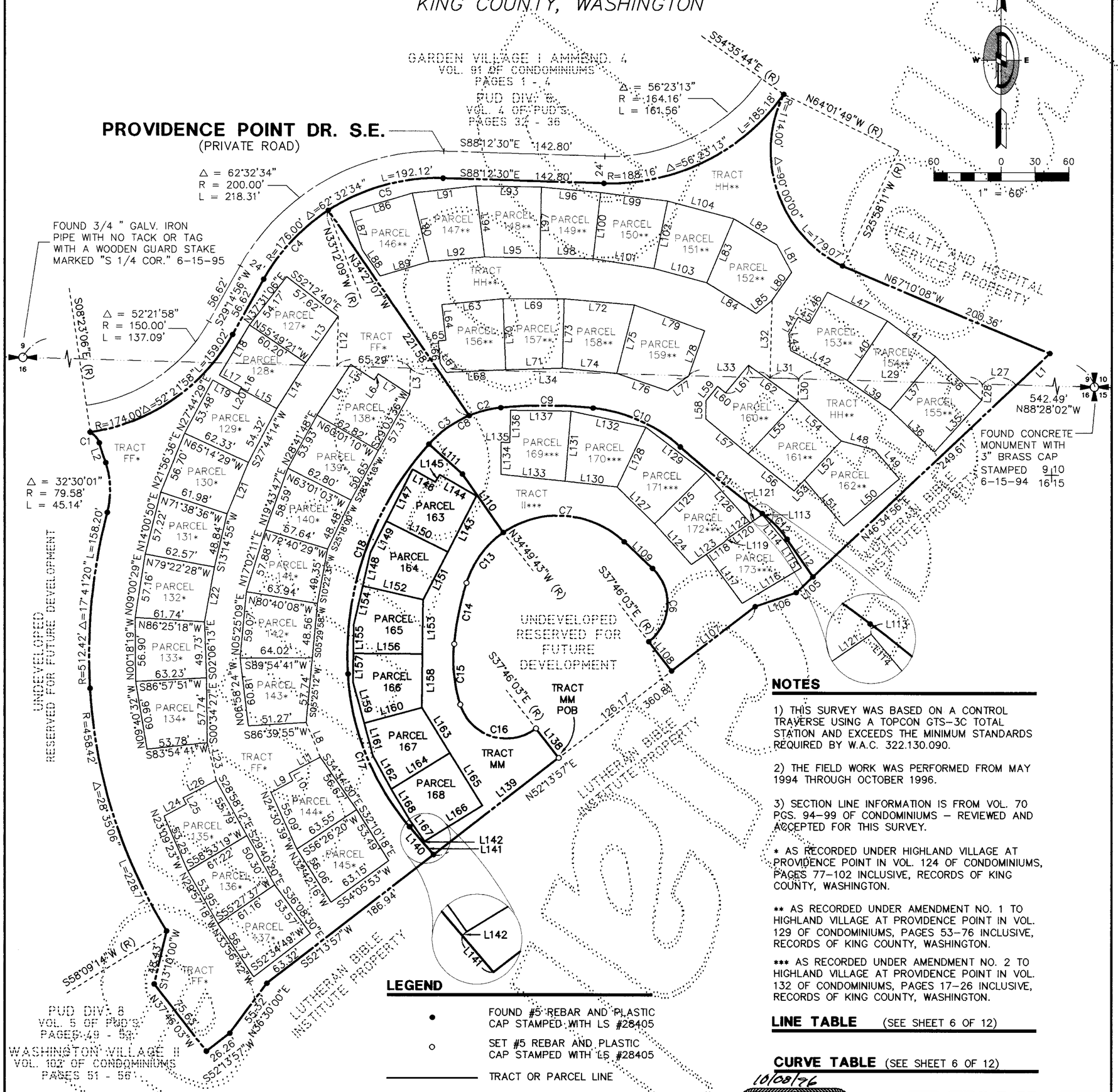

VERTICAL DATUM

THE VERTICAL DATUM FOR THIS PROJECT IS THE KING COUNTY VERTICAL DATUM AND THE PROJECT BENCH MARK IS: A 2" BRASS DISC IN THE CENTER OF A WALK 77'± SOUTHEASTERLY OF THE NORTHERN MOST CORNER OF TRACT FF ELEVATION = 482.37

LEGEND

- ● FOUND #5 REBAR AND PLASTIC CAP STAMPED WITH LS #28405
- ○ SET #5 REBAR AND PLASTIC CAP STAMPED WITH LS #28405
- TRACT OR PARCEL LINE
- SECTION LINE
- P.U.D. DIVISION BOUNDARY

BASIS OF BEARING

THE BASIS OF BEARING FOR THIS CONDOMINIUM IS THE NORTH LINE OF THE NE 1/4 OF SECTION 16, T. 24 N., R. 6 E., W.M. BEARING S 88°28'02"E

NOTES

1) THIS SURVEY WAS BASED ON A CONTROL TRAVERSE USING A TOPCON GTS-3C TOTAL STATION AND EXCEEDS THE MINIMUM STANDARDS REQUIRED BY W.A.C. 322.130.090.

2) THE FIELD WORK WAS PERFORMED FROM MAY 1994 THROUGH OCTOBER 1996.

3) SECTION LINE INFORMATION IS FROM VOL. 70 PGS. 94-99 OF CONDOMINIUMS - REVIEWED AND ACCEPTED FOR THIS SURVEY.

* AS RECORDED UNDER HIGHLAND VILLAGE AT PROVIDENCE POINT IN VOL. 124 OF CONDOMINIUMS, PAGES 77-102 INCLUSIVE, RECORDS OF KING COUNTY, WASHINGTON.

** AS RECORDED UNDER AMENDMENT NO. 1 TO HIGHLAND VILLAGE AT PROVIDENCE POINT IN VOL. 129 OF CONDOMINIUMS, PAGES 53-76 INCLUSIVE, RECORDS OF KING COUNTY, WASHINGTON.

*** AS RECORDED UNDER AMENDMENT NO. 2 TO HIGHLAND VILLAGE AT PROVIDENCE POINT IN VOL. 132 OF CONDOMINIUMS, PAGES 17-26 INCLUSIVE, RECORDS OF KING COUNTY, WASHINGTON.

LINE TABLE (SEE SHEET 6 OF 12)

CURVE TABLE (SEE SHEET 6 OF 12)

10/08/96

ROBERT M. FITZMAURICE
STATE OF WASHINGTON
REGISTERED PROFESSIONAL LAND SURVEYOR
EXPIRES JUNE 4, 1996

DOWL ENGINEERS
A Division of DOWL, Incorporated
8320 154TH AVENUE NE, REDMOND, WA 98052
TEL: (206) 869-2670 FAX: (206) 869-2679

DOWL FILE # 303-18E

VOLUME/PAGE
135 29

FILENAME: S11519\HVAMD3-2.DWG CREATED: MAR 13 1996 10:36:10 UPDATED: OCT 08 1996 12:22:49 PLOTTED: OCT 08 1996 12:53:34 (VS#33/N) © DOWL 1996

AMENDMENT No. THREE TO

HIGHLAND VILLAGE AT PROVIDENCE POINT

A CONDOMINIUM

S.E. 1/4 OF SECTION 9 AND N.E. 1/4 OF SECTION 16, T. 24 N., R. 6 E., W.M.
KING COUNTY, WASHINGTON

LINE TABLE

LINE	DIRECTION	DISTANCE
L1	N46°34'56"E	40.75'
L2	S18°04'20"E	18.49'
L3	S01°31'58"W	23.27'
L4	N33°32'06"E	54.23'
L5	S56°16'55"E	24.89'
L6	N33°38'13"E	6.69'
L7	S56°47'31"E	33.32'
L8	S22°22'30"E	33.19'
L9	N61°06'43"E	22.08'
L10	N28°40'40"W	7.22'
L11	N62°09'58"E	31.42'
L12	S01°31'58"W	44.39'
L13	S34°42'00"W	50.45'
L14	S32°08'58"W	48.11'
L15	N61°08'37"W	36.60'
L16	N28°58'02"E	1.38'
L17	N61°10'50"W	22.39'
L18	N30°50'41"E	52.28'
L19	S60°45'12"E	25.54'
L20	N28°58'02"E	5.46'
L21	S22°23'55"W	49.76'
L22	S10°15'36"W	49.56'
L23	S13°25'16"E	34.78'
L24	N61°54'19"E	22.33'
L25	N27°33'28"W	6.30'
L26	N62°30'07"E	33.32'
L27	N88°28'02"W	30.22'
L28	N01°31'58"E	14.22'
L29	N88°28'02"W	163.99'
L30	N01°31'58"E	19.54'
L31	N88°28'02"W	25.51'
L32	S01°31'58"W	69.20'
L33	N88°28'02"W	72.28'
L34	N88°28'02"W	246.74'
L35	N42°18'34"E	62.62'
L36	N46°41'45"W	54.14'
L37	S39°50'12"W	62.49'
L38	S46°56'11"E	56.84'
L39	N55°18'24"W	46.74'
L40	S34°00'07"W	63.80'
L41	S53°37'39"E	53.14'
L42	S62°35'34"E	57.10'
L43	S05°56'52"E	15.10'
L44	S28°36'15"W	16.91'
L45	N61°23'33"W	11.93'
L46	N29°27'09"E	31.97'
L47	N64°40'41"W	59.34'
L48	S75°13'13"E	31.16'
L49	S40°20'47"E	33.53'
L50	S49°42'56"W	65.42'
L51	N40°19'38"W	53.82'
L52	N43°24'30"E	47.87'

LINE TABLE

LINE	DIRECTION	DISTANCE
L53	N43°24'30"E	13.44'
L54	S47°17'21"E	52.77'
L55	S42°56'03"W	64.79'
L56	S51°06'12"E	52.39'
L57	S50°19'57"E	49.09'
L58	S00°18'20"W	16.23'
L59	N39°14'01"E	16.35'
L60	S51°15'13"E	9.09'
L61	N39°47'36"E	32.03'
L62	S54°09'16"E	54.16'
L63	N84°30'00"E	54.81'
L64	N06°29'28"W	31.92'
L65	S84°20'29"W	6.91'
L66	S05°17'09"E	20.01'
L67	N34°27'07"W	9.71'
L68	N87°24'15"E	52.65'
L69	S89°55'06"E	54.10'
L70	S02°05'21"E	63.22'
L71	S88°20'33"W	50.53'
L72	N85°04'33"W	62.61'
L73	S01°11'40"W	61.66'
L74	S84°20'18"E	48.28'
L75	S14°21'31"W	63.00'
L76	S71°01'12"E	47.19'
L77	N54°43'31"E	23.09'
L78	N19°08'33"E	42.46'
L79	S69°38'00"E	65.90'
L80	N34°55'58"E	30.26'
L81	N28°11'51"W	28.07'
L82	N58°53'43"W	44.54'
L83	S22°44'58"W	61.77'
L84	S58°24'09"E	51.67'
L85	N50°32'47"E	18.07'
L86	S73°21'21"W	57.28'
L87	S17°08'09"E	35.19'
L88	N34°27'07"W	28.79'
L89	N73°30'41"E	45.14'
L90	S13°52'14"E	62.80'
L91	N83°28'33"E	56.83'
L92	S85°03'43"W	49.68'
L93	S89°05'45"E	58.32'
L94	S07°17'38"E	63.66'
L95	S89°05'45"E	49.12'
L96	S84°36'51"E	52.71'
L97	S01°00'59"W	63.01'
L98	S89°05'45"E	46.99'
L99	S82°38'59"E	59.75'
L100	S06°24'26"W	59.17'
L101	N80°41'17"W	54.48'
L102	S11°24'35"W	61.18'
L103	S74°59'29"E	48.62'
L104	N75°07'41"W	60.78'

LINE TABLE

LINE	DIRECTION	DISTANCE
L105	S46°34'56"W	20.46'
L106	S71°15'00"W	38.60'
L107	S52°13'57"W	93.72'
L108	S37°46'03"E	33.00'
L109	S46°27'13"E	34.53'
L110	N34°49'43"W	63.72'
L111	S48°06'51"E	40.00'
L112	S34°22'51"E	40.83'
L113	S05°28'50"E	0.92'
L114	S40°11'44"E	33.65'
L115	S30°52'41"E	25.36'
L116	S58°58'39"W	61.44'
L117	N36°19'31"W	54.04'
L118	N55°32'27"E	20.00'
L119	N45°11'25"E	5.56'
L120	N55°22'57"E	35.84'
L121	S55°22'57"W	13.08'
L122	S55°22'57"W	22.76'
L123	S55°32'27"W	35.91'
L124	N41°56'50"W	48.66'
L125	N44°49'33"E	64.29'
L126	S41°31'09"E	59.59'
L127	N44°54'50"W	46.80'
L128	S25°27'09"W	58.94'
L129	S52°26'47"E	66.89'
L130	N83°51'16"W	46.35'
L131	S04°47'24"W	62.74'
L132	N77°50'25"W	67.69'
L133	N83°51'16"W	57.27'
L134	N00°31'16"E	28.56'
L135	S88°35'49"E	7.80'
L136	S01°08'30"W	28.76'
L137	N89°12'54"W	53.55'
L138	S37°46'03"E	33.00'
L139	N52°13'57"E	140.92'
L140	N40°34'18"W	32.69'
L141	N40°34'18"W	14.26'
L142	S49°25'42"W	1.77'
L143	N26°45'56"E	56.32'
L144	N59°43'28"W	37.77'
L145	S30°26'23"W	7.81'
L146	N60°19'57"W	23.18'
L147	N26°45'56"E	52.01'
L148	N12°55'02"E	31.42'
L149	S26°45'56"W	30.54'
L150	N63°14'04"W	61.35'
L151	S27°16'47"W	47.88'
L152	N77°04'58"W	55.00'
L153	N00°39'12"E	48.41'
L154	S12°55'02"W	35.66'
L155	N00°39'12"E	25.25'
L156	S89°20'48"E	61.32'
L157	S00°39'12"W	25.51'
L158	S00°39'12"W	47.53'
L159	N15°05'37"W	37.84'
L160	N74°54'23"E	53.04'
L161	N15°05'37"W	30.16'
L162	S28°26'48"E	33.61'
L163	N31°44'10"W	47.31'
L164	N58°18'35"E	61.39'
L165	S31°41'25"E	55.00'
L166	S58°18'35"W	60.36'
L167	S35°21'22"E	22.17'
L168	S31°00'41"E	32.88'

CURVE TABLE

CURVE	RADIUS	LENGTH	CHORD	BEARING	DELTA
C1	16.58'	12.76'	12.44'	N40°06'30"W	44°04'19"
C2	99.27'	29.02'	28.92'	S75°51'56"W	16°45'04"
C3	99.27'	44.36'	43.99'	S54°41'17"W	25°36'15"
C4	176.00'	84.62'	83.81'	S43°01'23"W	27°32'55"
C5	176.00'	107.49'	105.83'	S74°17'40"W	34°59'39"
C6	43.00'	74.06'	65.24'	N02°53'22"E	98°41'11"
C7	85.00'	116.27'	107.42'	N85°38'28"W	78°22'30"
C8	99.27'	73.39'	71.73'	S63°03'49"W	42°21'18"
C9	398.00'	81.97'	81.82'	N89°51'32"W	11°48'01"
C10	136.00'	85.91'	84.49'	N65°51'41"W	36°11'41"
C11	917.00'	94.01'	93.97'	S50°42'04"E	05°52'27"
C12	95.00'	31.93'	31.78'	N44°00'34"W	19°15'27"
C13	85.00'	56.67'	55.62'	S36°04'20"W	38°11'54"
C14	285.00'	55.58'	55.50'	S11°23'09"W	11°10'28"
C15	135.00'	54.47'	54.10'	S05°45'38"E	23°07'06"
C16	43.00'	82.89'	70.64'	S72°32'37"E	110°26'52"
C17	229.00'	149.12'	146.50'	S21°54'59"E	37°18'39"
C18	283.00'	222.99'	217.27'	S19°18'45"W	45°08'49"

10/08/96

ROBERT M. FITZMAURICE
STATE OF WASHINGTON
38437
REGISTERED
PROFESSIONAL LAND SURVEYOR
EXPIRES JUNE 4, 1998

DOWL ENGINEERS
A Division of DOWL, Incorporated
8320 154TH AVENUE NE, REDMOND, WA 98052
TEL: (206) 869-2670 FAX: (206) 869-2679

DOWL FILE # 303-18F

VOLUME/PAGE
135 30

FILENAME: S11519\HWA03-2.DWG CREATED: MAR 13 1996 10:36:10 UPDATED: OCT 08 1996 13:11:54 PLOTTED: OCT 08 1996 13:46:31 (WSW31/N) © DOWL 1996

AMENDMENT No. THREE TO

HIGHLAND VILLAGE AT PROVIDENCE POINT

A CONDOMINIUM

S.E. 1/4 OF SECTION 9 AND N.E. 1/4 OF SECTION 16, T. 24 N., R. 6 E., W.M.
KING COUNTY, WASHINGTON

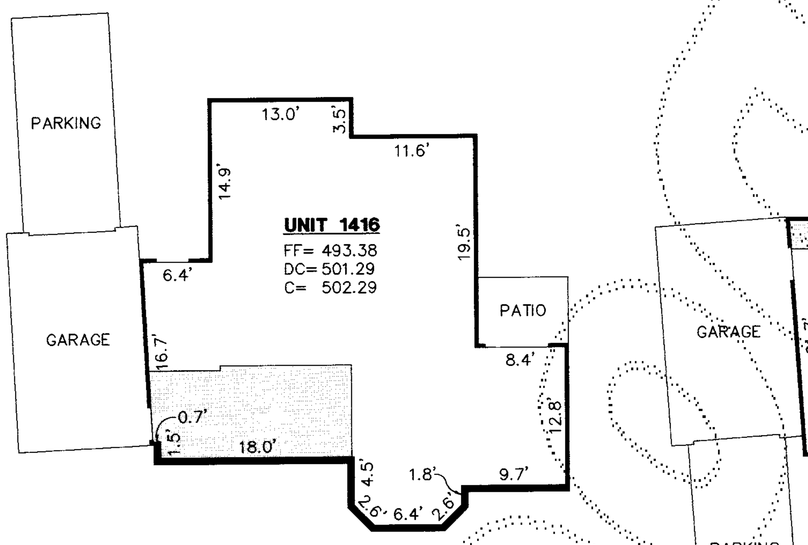

FIRST FLOOR
BUILDING 163 AS-BUILT

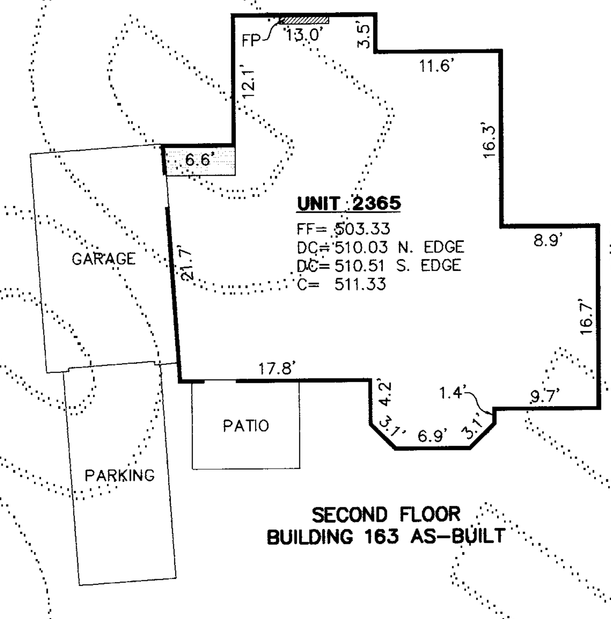

SECOND FLOOR
BUILDING 163 AS-BUILT

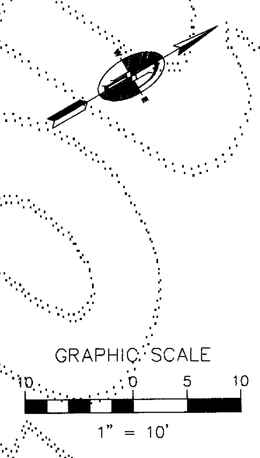

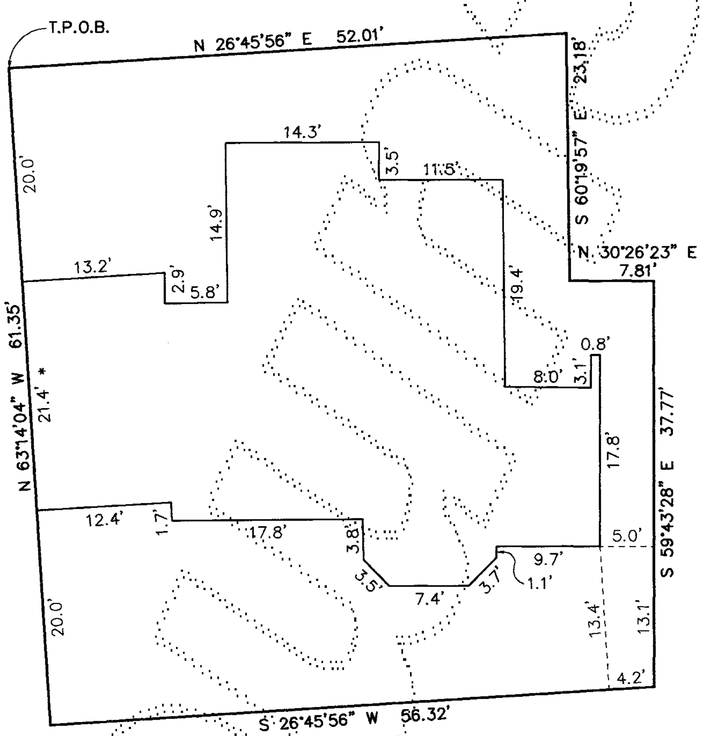

PARCEL 163
EXTERIOR AS-BUILT

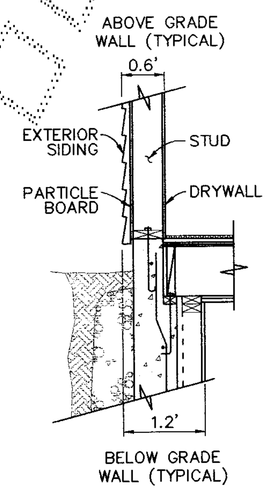

DETAIL A
TYPICAL EXTERIOR WALL SECTION – N.T.S.

NOTES

1. ALL INTERIOR AND EXTERIOR DIMENSIONS & ELEVATIONS SHOWN ON THIS DRAWING ARE ± 0.1 FT.
2. ALL EXTERIOR DIMENSIONS WERE MEASURED AT THE FINISHED SURFACE APPROXIMATELY 1.0' ABOVE GRADE. THE DOORWAY OPENINGS ARE NOT SHOWN.
3. THESE AS-BUILT PLANS DO NOT DEFINE OR EXCEPT "COMMON ELEMENTS" WHICH MAY OCCUR WITHIN THE HORIZONTAL & VERTICAL BOUNDS OF ANY UNIT.

* THESE DIMENSIONS ARE NOT ALONG AN EXTERIOR WALL BUT THROUGH A COMMON WALL.

LEGEND

FF	FINISH FLOOR ELEVATION
DC	DROP CEILING ELEVATION
C	CEILING ELEVATION
FP	FIREPLACE
———	ABOVE GRADE WALL
▬▬▬	BELOW GRADE WALL
▒	DROP CEILING

10/08/96

ROBERT M. FITZMAURICE
STATE OF WASHINGTON
REGISTERED
PROFESSIONAL LAND SURVEYOR
EXPIRES JUNE 4, 1998

DOWL ENGINEERS
A Division of DOWL, Incorporated
8320 154TH AVENUE NE, REDMOND, WA 98052
TEL: (206) 869-2670 FAX: (206) 869-2679

DOWL FILE # S303-18G

VOLUME/PAGE
135 31

FILENAME: G:\1S19\HVAMD3-3.DWG CREATED: OCT 07 1996 10:28:30 UPDATED: OCT 08 1996 10:24:22 PLOTTED: OCT 08 1996 12:40:25 (WS433/N) © DOWL 1996

AMENDMENT No. THREE TO

HIGHLAND VILLAGE AT PROVIDENCE POINT

A CONDOMINIUM

S.E. 1/4 OF SECTION 9 AND N.E. 1/4 OF SECTION 16, T. 24 N., R. 6 E., W.M.
KING COUNTY, WASHINGTON

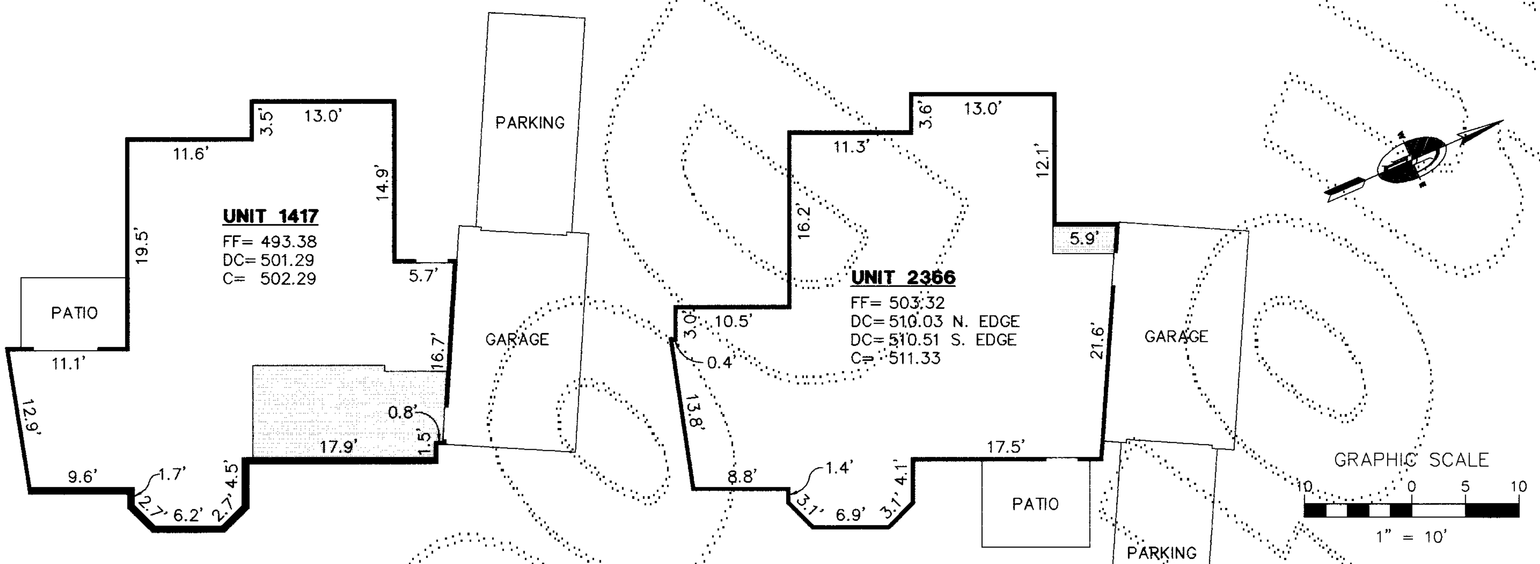

FIRST FLOOR
BUILDING 164 AS-BUILT

SECOND FLOOR
BUILDING 164 AS-BUILT

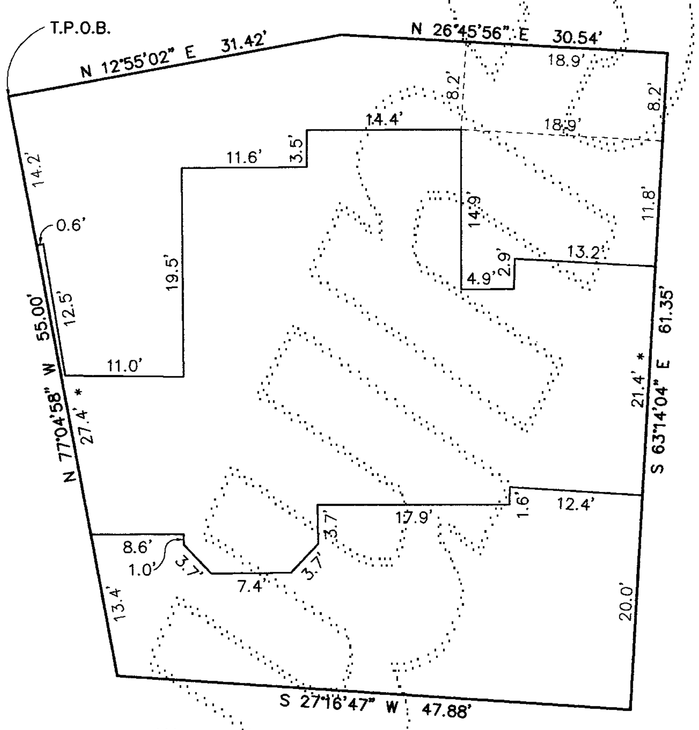

PARCEL 164
EXTERIOR AS-BUILT

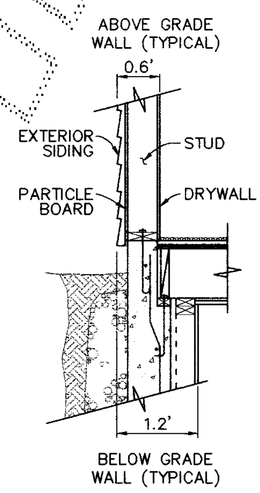

DETAIL A
TYPICAL EXTERIOR WALL SECTION – N.T.S.

NOTES

1. ALL INTERIOR AND EXTERIOR DIMENSIONS & ELEVATIONS SHOWN ON THIS DRAWING ARE ± 0.1 FT.
2. ALL EXTERIOR DIMENSIONS WERE MEASURED AT THE FINISHED SURFACE APPROXIMATELY 1.0' ABOVE GRADE. THE DOORWAY OPENINGS ARE NOT SHOWN.
3. THESE AS-BUILT PLANS DO NOT DEFINE OR EXCEPT "COMMON ELEMENTS" WHICH MAY OCCUR WITHIN THE HORIZONTAL & VERTICAL BOUNDS OF ANY UNIT.

* THESE DIMENSIONS ARE NOT ALONG AN EXTERIOR WALL BUT THROUGH A COMMON WALL.

LEGEND

FF	FINISH FLOOR ELEVATION
DC	DROP CEILING ELEVATION
C	CEILING ELEVATION
FP	FIREPLACE
	ABOVE GRADE WALL
	BELOW GRADE WALL
	DROP CEILING

10/08/96

ROBERT M. FITZMAURICE
STATE OF WASHINGTON
3437
REGISTERED
PROFESSIONAL LAND SURVEYOR
EXPIRES JUNE 4, 1998

DOWL ENGINEERS
A Division of DOWL, Incorporated
8320 154TH AVENUE NE, REDMOND, WA 98052
TEL: (206) 869-2670 FAX: (206) 869-2679

DOWL FILE # S303-18H

VOLUME/PAGE
135 32

FILENAME: S11519\HVAND3-3.DWG CREATED: OCT 07 1996 10:28:30 UPDATED: OCT 08 1996 10:24:22 PLOTTED: OCT 08 1996 12:40:35 (WS#33/N) © DOWL 1996

AMENDMENT No. THREE TO

HIGHLAND VILLAGE AT PROVIDENCE POINT

A CONDOMINIUM

S.E. 1/4 OF SECTION 9 AND N.E. 1/4 OF SECTION 16, T. 24 N., R. 6 E., W.M.
KING COUNTY, WASHINGTON

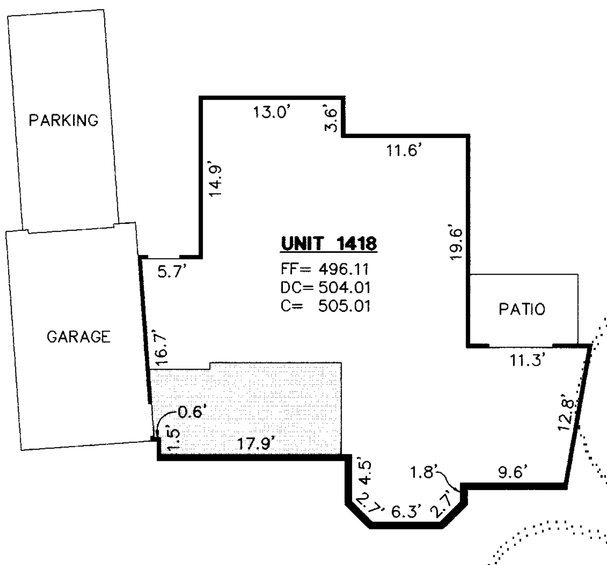

FIRST FLOOR
BUILDING 165 AS-BUILT

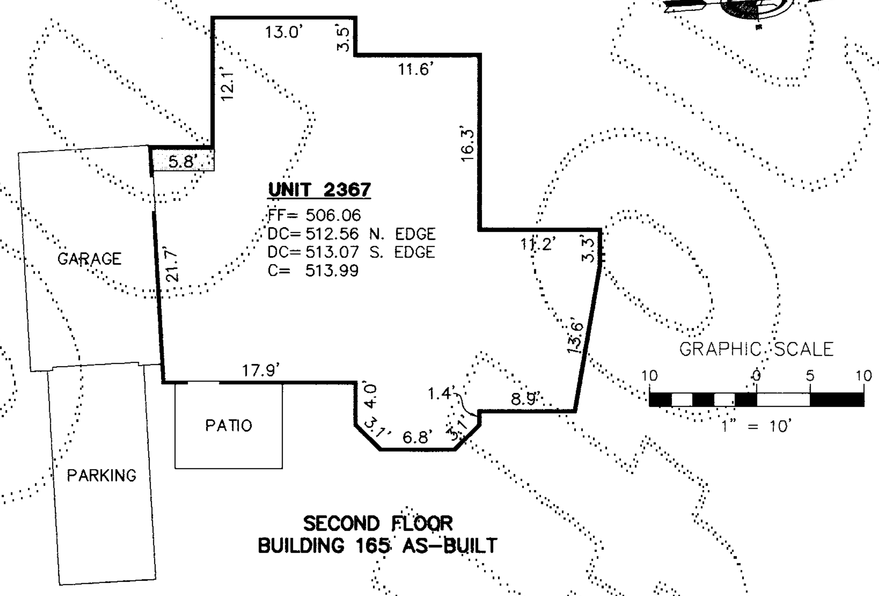

SECOND FLOOR
BUILDING 165 AS-BUILT

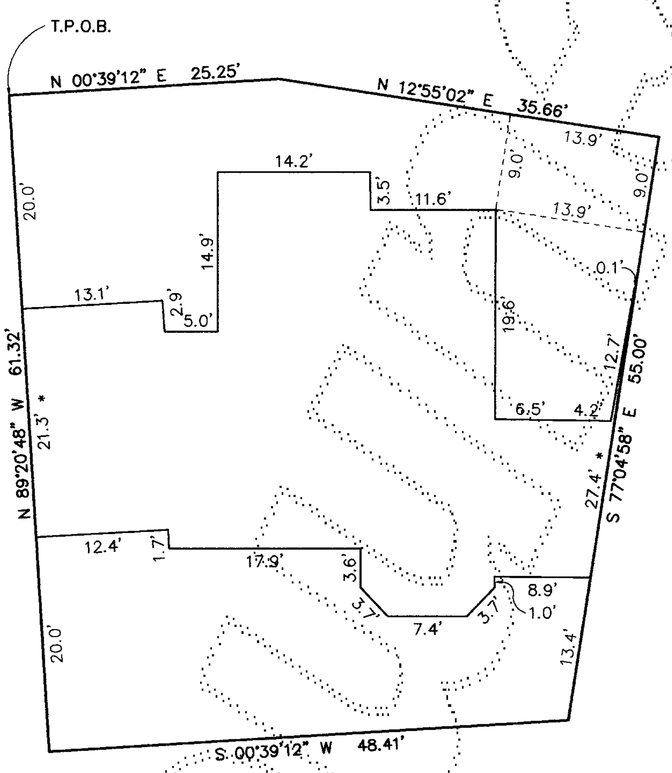

PARCEL 165
EXTERIOR AS-BUILT

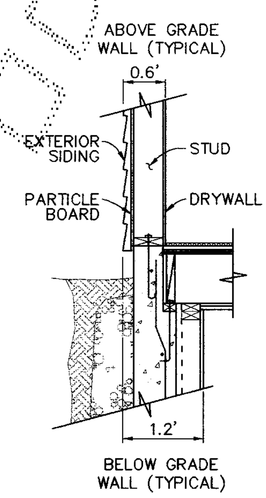

DETAIL A
TYPICAL EXTERIOR WALL SECTION – N.T.S.

NOTES

1. ALL INTERIOR AND EXTERIOR DIMENSIONS & ELEVATIONS SHOWN ON THIS DRAWING ARE ± 0.1 FT.
2. ALL EXTERIOR DIMENSIONS WERE MEASURED AT THE FINISHED SURFACE APPROXIMATELY 1.0' ABOVE GRADE. THE DOORWAY OPENINGS ARE NOT SHOWN.
3. THESE AS-BUILT PLANS DO NOT DEFINE OR EXCEPT "COMMON ELEMENTS" WHICH MAY OCCUR WITHIN THE HORIZONTAL & VERTICAL BOUNDS OF ANY UNIT.

* THESE DIMENSIONS ARE NOT ALONG AN EXTERIOR WALL BUT THROUGH A COMMON WALL.

LEGEND

FF	FINISH FLOOR ELEVATION
DC	DROP CEILING ELEVATION
C	CEILING ELEVATION
FP	FIREPLACE
———	ABOVE GRADE WALL
▬▬▬	BELOW GRADE WALL
	DROP CEILING

10/08/96

ROBERT A. FITZMAURICE
STATE OF WASHINGTON
REGISTERED
PROFESSIONAL LAND SURVEYOR
EXPIRES JUNE 4, 1998

DOWL ENGINEERS
A Division of DOWL, Incorporated
8320 154TH AVENUE NE, REDMOND, WA 98052
TEL: (206) 869-2670 FAX: (206) 869-2679

DOWL FILE # S303-18I

VOLUME/PAGE
135 33

FILENAME: S11519\HVAMD3-9.DWG CREATED: OCT 07 1996 10:28:30 UPDATED: OCT 08 1996 10:24:22 PLOTTED: OCT 08 1996 12:40:35 (WS#33/N) © DOWL 1996

AMENDMENT No. THREE TO

HIGHLAND VILLAGE AT PROVIDENCE POINT

A CONDOMINIUM

S.E. 1/4 OF SECTION 9 AND N.E. 1/4 OF SECTION 16, T. 24 N., R. 6 E., W.M.
KING COUNTY, WASHINGTON

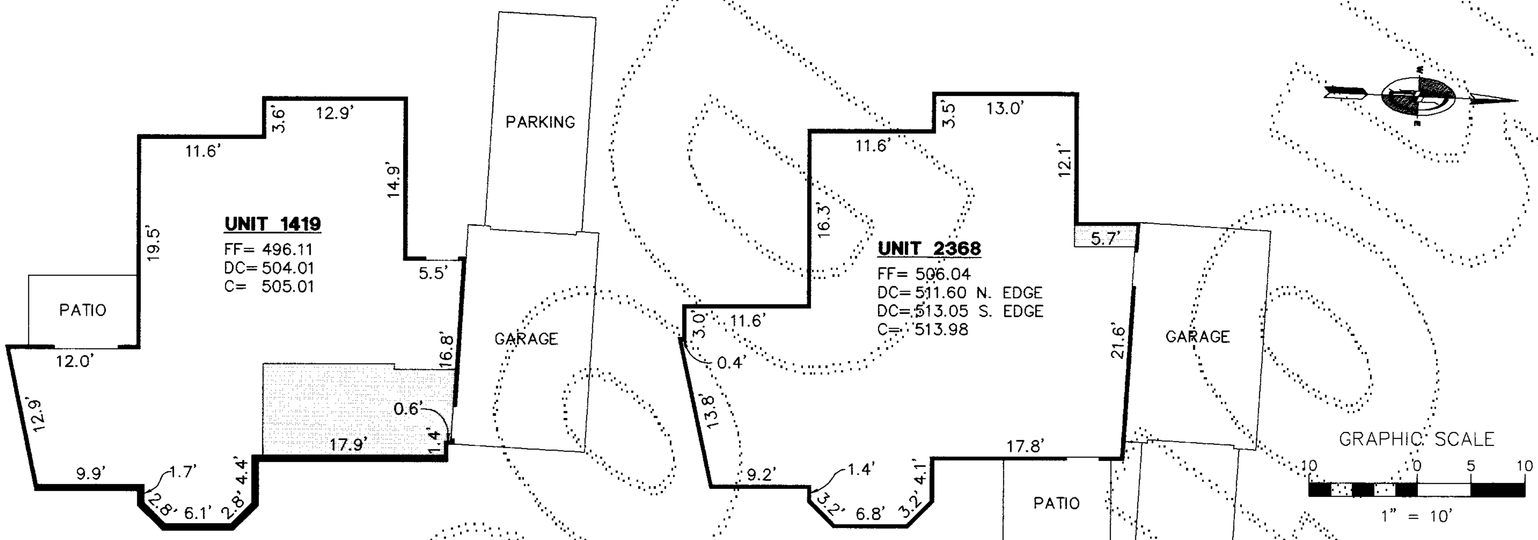

FIRST FLOOR
BUILDING 166 AS-BUILT

SECOND FLOOR
BUILDING 166 AS-BUILT

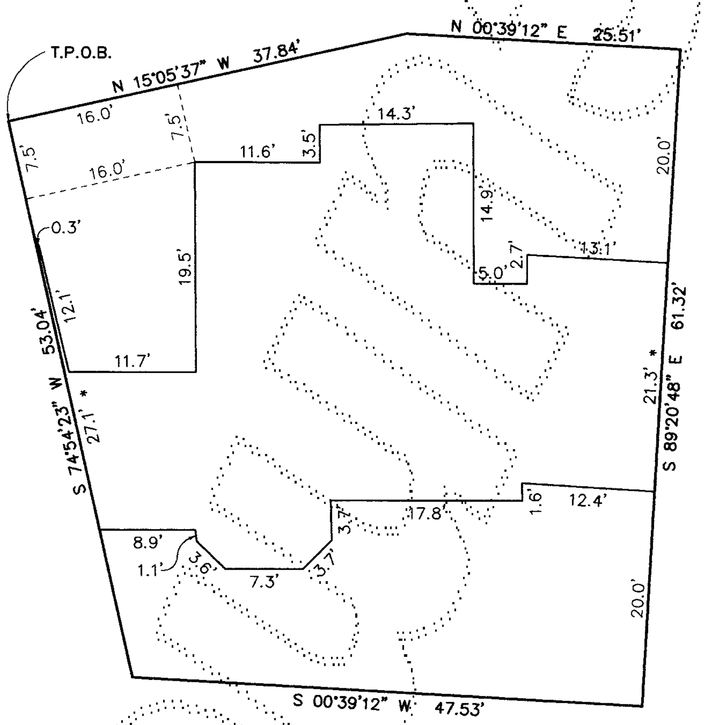

PARCEL 166
EXTERIOR AS-BUILT

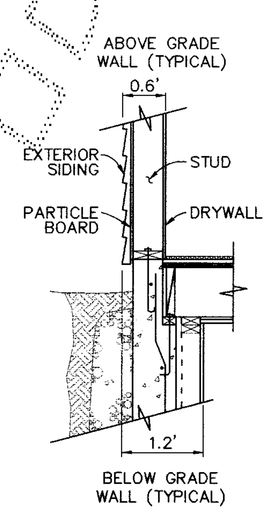

DETAIL A
TYPICAL EXTERIOR WALL SECTION – N.T.S.

NOTES

1. ALL INTERIOR AND EXTERIOR DIMENSIONS & ELEVATIONS SHOWN ON THIS DRAWING ARE ± 0.1 FT.
2. ALL EXTERIOR DIMENSIONS WERE MEASURED AT THE FINISHED SURFACE APPROXIMATELY 1.0' ABOVE GRADE. THE DOORWAY OPENINGS ARE NOT SHOWN.
3. THESE AS-BUILT PLANS DO NOT DEFINE OR EXCEPT "COMMON ELEMENTS" WHICH MAY OCCUR WITHIN THE HORIZONTAL & VERTICAL BOUNDS OF ANY UNIT.

* THESE DIMENSIONS ARE NOT ALONG AN EXTERIOR WALL BUT THROUGH A COMMON WALL.

LEGEND

FF	FINISH FLOOR ELEVATION
DC	DROP CEILING ELEVATION
C	CEILING ELEVATION
FP	FIREPLACE
———	ABOVE GRADE WALL
▬▬▬	BELOW GRADE WALL
	DROP CEILING

10/08/96
ROBERT M. FITZMAURICE
STATE OF WASHINGTON
REGISTERED
PROFESSIONAL LAND SURVEYOR
EXPIRES JUNE 4, 1998

DOWL ENGINEERS
A Division of DOWL, Incorporated
8320 154TH AVENUE NE, REDMOND, WA 98052
TEL: (206) 869-2670 FAX: (206) 869-2679

DOWL FILE # S303-18J

VOLUME/PAGE
135 34

FILENAME: S11519\HVAM03-3.DWG CREATED: OCT 07, 1996 10:29:30 UPDATED: OCT 08 1996 10:24:22 PLOTTED: OCT 08 1996 12:40:35 (VS#33/N) © DOWL 1996

AMENDMENT No. THREE TO

HIGHLAND VILLAGE AT PROVIDENCE POINT

A CONDOMINIUM

S.E. 1/4 OF SECTION 9 AND N.E. 1/4 OF SECTION 16, T. 24 N., R. 6 E., W.M.
KING COUNTY, WASHINGTON

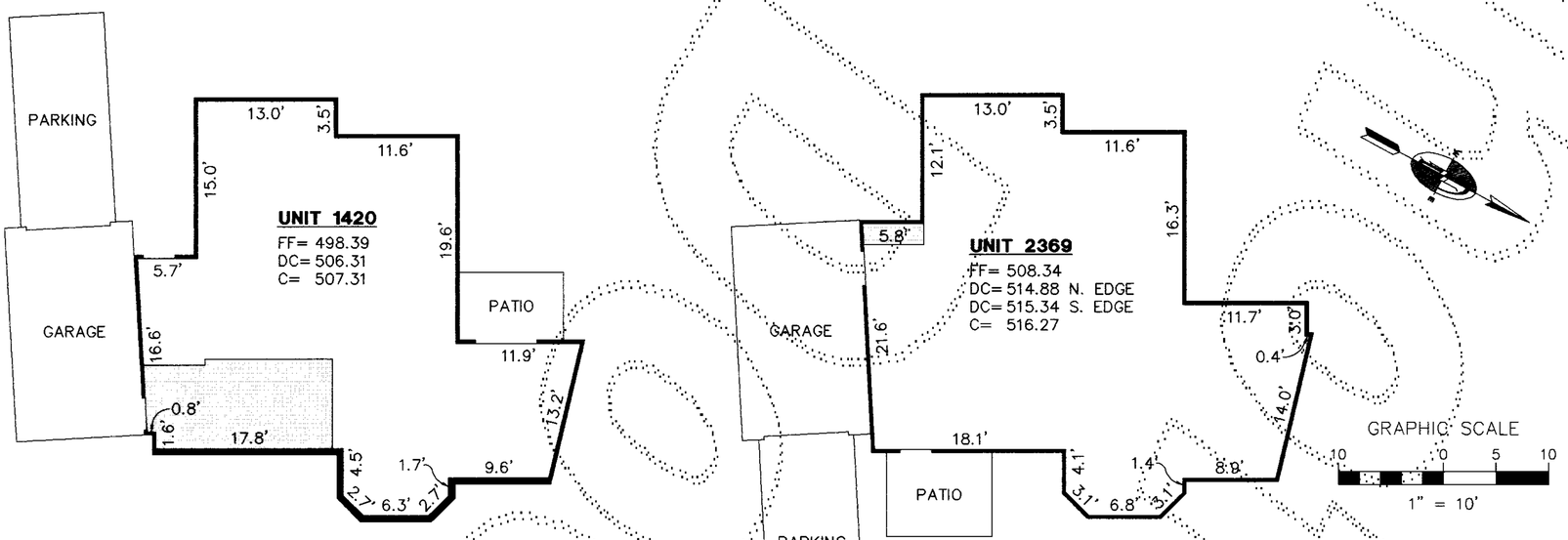

FIRST FLOOR
BUILDING 167 AS-BUILT

SECOND FLOOR
BUILDING 167 AS-BUILT

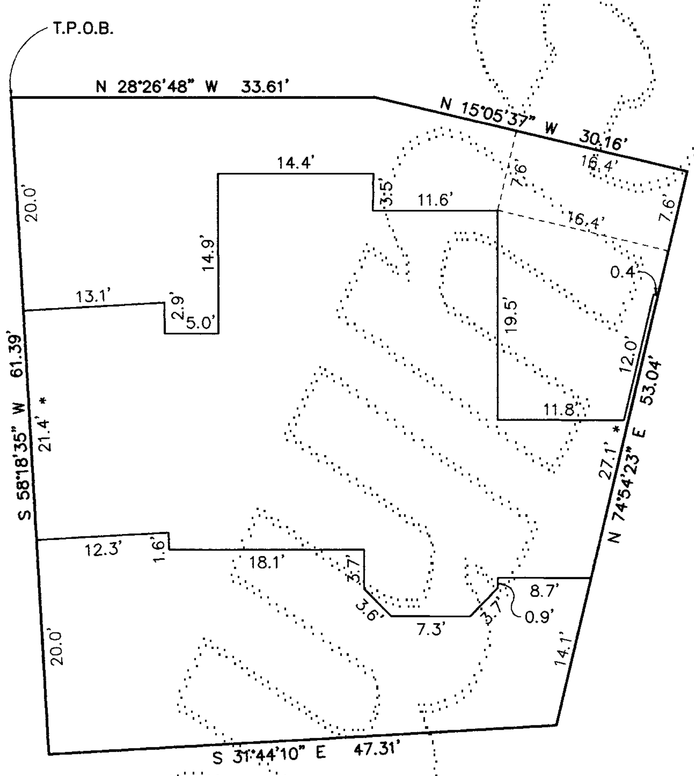

PARCEL 167
EXTERIOR AS-BUILT

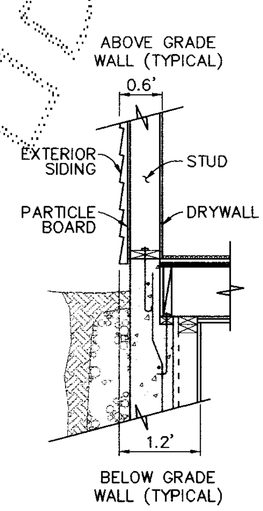

DETAIL A
TYPICAL EXTERIOR WALL SECTION – N.T.S.

NOTES

1. ALL INTERIOR AND EXTERIOR DIMENSIONS & ELEVATIONS SHOWN ON THIS DRAWING ARE ± 0.1 FT.
2. ALL EXTERIOR DIMENSIONS WERE MEASURED AT THE FINISHED SURFACE APPROXIMATELY 1.0' ABOVE GRADE. THE DOORWAY OPENINGS ARE NOT SHOWN.
3. THESE AS-BUILT PLANS DO NOT DEFINE OR EXCEPT "COMMON ELEMENTS" WHICH MAY OCCUR WITHIN THE HORIZONTAL & VERTICAL BOUNDS OF ANY UNIT.

* THESE DIMENSIONS ARE NOT ALONG AN EXTERIOR WALL BUT THROUGH A COMMON WALL.

LEGEND

FF	FINISH FLOOR ELEVATION
DC	DROP CEILING ELEVATION
C	CEILING ELEVATION
FP	FIREPLACE
———	ABOVE GRADE WALL
▬▬▬	BELOW GRADE WALL
▒	DROP CEILING

10/08/96
ROBERT M. FITZMAURICE
STATE OF WASHINGTON
REGISTERED
PROFESSIONAL LAND SURVEYOR
EXPIRES JUNE 4, 1996

DOWL ENGINEERS
A Division of DOWL, Incorporated
8320 154TH AVENUE NE, REDMOND, WA 98052
TEL: (206) 869-2670 FAX: (206) 869-2679

DOWL FILE # S303-18K

VOLUME/PAGE
135 35

FILENAME: S115195\HVAMD3-3.DWG CREATED: OCT 07 1996 10:26:30 UPDATED: OCT 08 1996 10:24:22 PLOTTED: OCT 08 1996 12:40:35 (WS#33/N) © DOWL 1996

AMENDMENT No. THREE TO

HIGHLAND VILLAGE AT PROVIDENCE POINT

A CONDOMINIUM

S.E. 1/4 OF SECTION 9 AND N.E. 1/4 OF SECTION 16, T. 24 N., R. 6 E., W.M.
KING COUNTY, WASHINGTON

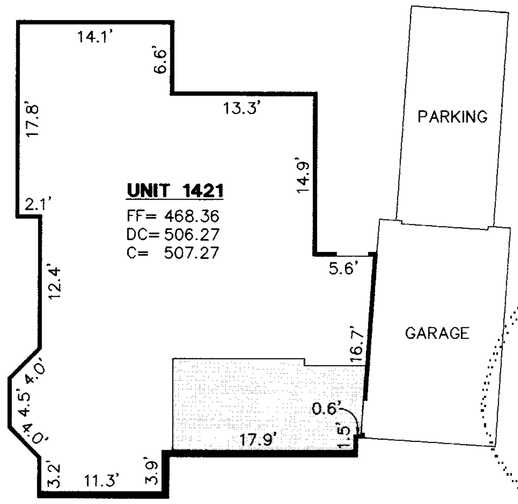

FIRST FLOOR
BUILDING 168 AS-BUILT

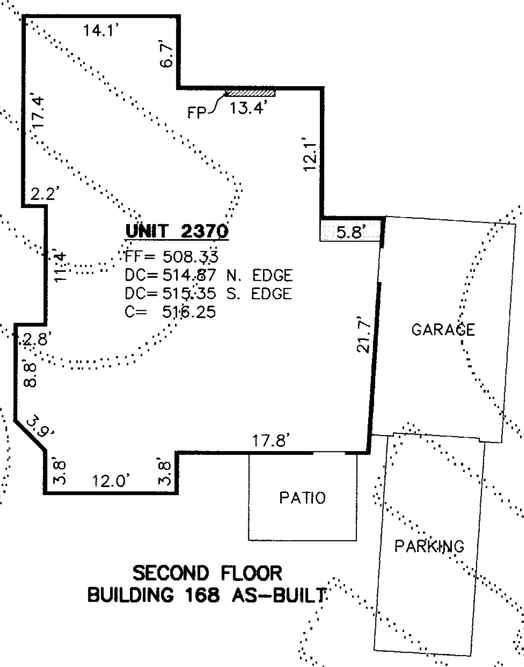

SECOND FLOOR
BUILDING 168 AS-BUILT

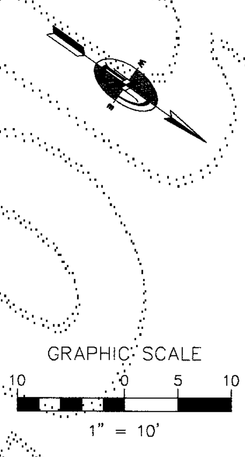

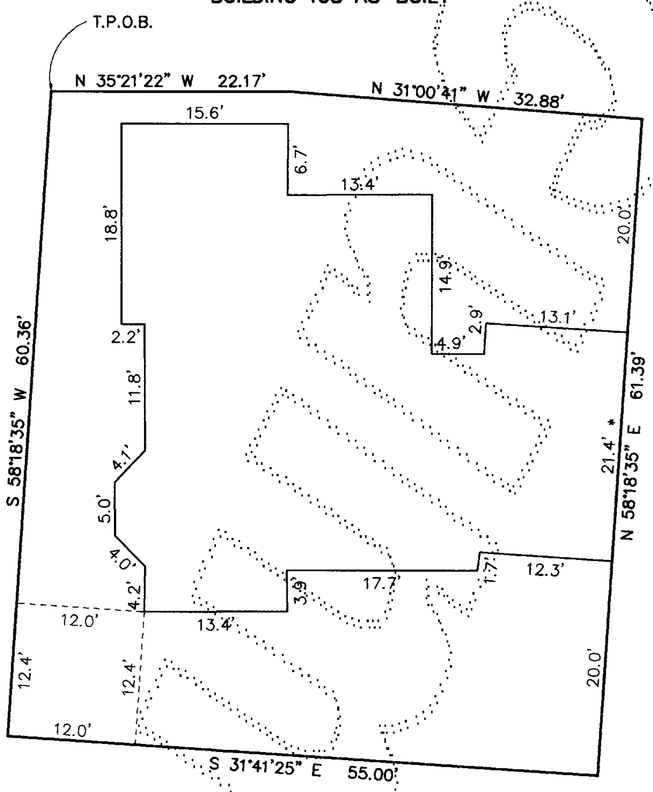

PARCEL 168
EXTERIOR AS-BUILT

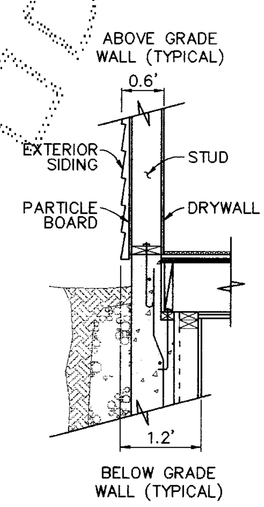

DETAIL A
TYPICAL EXTERIOR WALL SECTION – N.T.S.

NOTES

1. ALL INTERIOR AND EXTERIOR DIMENSIONS & ELEVATIONS SHOWN ON THIS DRAWING ARE ± 0.1 FT.
2. ALL EXTERIOR DIMENSIONS WERE MEASURED AT THE FINISHED SURFACE APPROXIMATELY 1.0' ABOVE GRADE. THE DOORWAY OPENINGS ARE NOT SHOWN.
3. THESE AS-BUILT PLANS DO NOT DEFINE OR EXCEPT "COMMON ELEMENTS" WHICH MAY OCCUR WITHIN THE HORIZONTAL & VERTICAL BOUNDS OF ANY UNIT.

* THESE DIMENSIONS ARE NOT ALONG AN EXTERIOR WALL BUT THROUGH A COMMON WALL.

LEGEND

FF	FINISH FLOOR ELEVATION
DC	DROP CEILING ELEVATION
C	CEILING ELEVATION
FP	FIREPLACE
———	ABOVE GRADE WALL
▬▬▬	BELOW GRADE WALL
▒	DROP CEILING

10/08/96

ROBERT M. FITZMAURICE
STATE OF WASHINGTON
REGISTERED
PROFESSIONAL LAND SURVEYOR
EXPIRES JUNE 4, 1998

DOWL ENGINEERS
A Division of DOWL, Incorporated
8320 154TH AVENUE NE, REDMOND, WA 98052
TEL. (206) 869-2670 FAX: (206) 869-2679

DOWL FILE # S303-18L

VOLUME/PAGE
135 36

FILENAME: S11519\HVAND3-3.DWG CREATED: OCT 07 1996 10:28:30 UPDATED: OCT 08 1996 10:24:22 PLOTTED: OCT 08 1996 12:40:35 (WS#33/N) © DOWL 1996