VOLUME/PAGE

AMENDMENT No. SIX TO

HIGHLAND VILLAGE AT PROVIDENCE POINT

A CONDOMINIUM

S.E. 1/4 OF SECTION 9 AND N.E. 1/4 OF SECTION 16, T. 24 N., R. 6 E., W.M.
KING COUNTY, WASHINGTON

RECORDING CERTIFICATE

2001103100 1035

FILED FOR RECORD AT THE REQUEST OF THE SWANSON-DEAN/DAEWOO, LLP,

A WASHINGTON LIMITED LIABILITY PARTNERSHIP, THIS 31st DAY

OF OCT, 2001 A.D., AT 51 MINUTES PAST 9:00 A.M. AND

RECORDED IN VOLUME 178 OF CONDOMINIUMS, PAGE(S) 34-47 RECORDS

OF KING COUNTY, WASHINGTON.

Bob Bruce — MANAGER, DIVISION OF RECORDS AND ELECTIONS

Walt Washington — SUPERINTENDENT OF RECORDS, DIVISION OF RECORDS AND ELECTIONS

ASSESSOR'S CERTIFICATE

EXAMINED AND APPROVED THIS 30th DAY OF October, 2001.

DEPARTMENT OF ASSESSMENTS

Scott Noble — KING COUNTY ASSESSOR

by Debra Clark — DEPUTY KING COUNTY ASSESSOR

DECLARATION

KNOW ALL PERSONS BY THESE PRESENTS THAT WE, THE UNDERSIGNED ARE THE OWNERS OF THE REAL PROPERTY HEREIN DESCRIBED, HEREBY DECLARE THIS SURVEY MAP AND SURVEY PLANS AND DEDICATE THE SAME FOR A CONDOMINIUM SOLELY TO MEET THE REQUIREMENTS OF THE WASHINGTON CONDOMINIUM ACT RCW 64.34, ET SEQ., AND NOT FOR ANY PUBLIC PURPOSE. WE FURTHER CERTIFY THAT ALL STRUCTURAL COMPONENTS AND MECHANICAL SYSTEMS OF ALL BUILDINGS CONTAINING OR COMPRISING ANY UNITS HEREBY CREATED ARE SUBSTANTIALLY COMPLETE. THIS SURVEY MAP AND THESE PLANS AND ANY PORTION THEREOF ARE RESTRICTED BY LAW AND THE DECLARATION AND COVENANTS, CONDITIONS, RESTRICTIONS, EASEMENTS AND RESERVATIONS FOR HIGHLAND VILLAGE AT PROVIDENCE POINT, A CONDOMINIUM, RECORDED CONCURRENTLY UNDER KING COUNTY RECORDING NO. 2001 1031 00 1034

DATED THIS 31st DAY OF OCT, 2001.

SWANSON-DEAN/DAEWOO, LLP
A WASHINGTON LIMITED LIABILITY PARTNERSHIP

DAEWOO AMERICA DEVELOPMENT, INC.
A WASHINGTON CORPORATION

DAEWOO INTERNATIONAL (AMERICA) CORPORATION
A NEW YORK CORPORATION

FIRST MUTUAL SAVINGS AND LOAN,
A WASHINGTON CORPORATION

ACKNOWLEDGMENT

STATE OF WASHINGTON

COUNTY OF KING

I CERTIFY THAT I KNOW OR HAVE SATISFACTORY EVIDENCE THAT Lamar Hansen SIGNED THIS INSTRUMENT, ON OATH STATED THAT he WAS AUTHORIZED TO EXECUTE THE INSTRUMENT AND ACKNOWLEDGED IT, AS THE President OF SWANSON-DEAN/DAEWOO, LLP, A WASHINGTON LIMITED LIABLITY PARTNERSHIP, TO BE THE FREE AND VOLUNTARY ACT OF SUCH PARTY FOR THE USES AND PURPOSES MENTIONED IN THE INSTRUMENT.

DATED: 10-25-01

PRINTED NAME OF NOTARY PUBLIC Janice McCurley

NOTARY PUBLIC IN AND FOR THE STATE OF WASHINGTON

MY APPOINTMENT EXPIRES 9-22-05

STATE OF WASHINGTON

COUNTY OF KING

I CERTIFY THAT I KNOW OR HAVE SATISFACTORY EVIDENCE THAT MAN Jae SIGNED THIS INSTRUMENT, ON OATH STATED THAT he WAS AUTHORIZED TO EXECUTE THE INSTRUMENT AND ACKNOWLEDGED IT, AS THE Director OF DAEWOO AMERICA DEVELOPMENT, INC., A WASHINGTON CORPORATION, TO BE THE FREE AND VOLUNTARY ACT OF SUCH PARTY FOR THE USES AND PURPOSES MENTIONED IN THE INSTRUMENT.

DATED: 10-25-01

PRINTED NAME OF NOTARY PUBLIC Janice McCurley

NOTARY PUBLIC IN AND FOR THE STATE OF WASHINGTON

MY APPOINTMENT EXPIRES 9-22-05

ACKNOWLEDGMENT

STATE OF WASHINGTON

COUNTY OF KING

I CERTIFY THAT I KNOW OR HAVE SATISFACTORY EVIDENCE THAT MAN Jae SIGNED THIS INSTRUMENT, ON OATH STATED THAT he WAS AUTHORIZED TO EXECUTE THE INSTRUMENT AND ACKNOWLEDGED IT, AS THE Director OF DAEWOO INTERNATIONAL (AMERICA) CORPORATION, A NEW YORK CORPORATION, TO BE THE FREE AND VOLUNTARY ACT OF SUCH PARTY FOR THE USES AND PURPOSES MENTIONED IN THE INSTRUMENT.

DATED: 10-25-01

PRINTED NAME OF NOTARY PUBLIC Janice McCurley

NOTARY PUBLIC IN AND FOR THE STATE OF WASHINGTON

MY APPOINTMENT EXPIRES 9-22-05

STATE OF WASHINGTON

COUNTY OF KING

I CERTIFY THAT I KNOW OR HAVE SATISFACTORY EVIDENCE THAT Bob Everett SIGNED THIS INSTRUMENT, ON OATH STATED THAT he WAS AUTHORIZED TO EXECUTE THE INSTRUMENT AND ACKNOWLEDGED IT, AS THE Vice President, IP OF FIRST MUTUAL SAVINGS AND LOAN, A WASHINGTON CORPORATION, TO BE THE FREE AND VOLUNTARY ACT OF SUCH PARTY FOR THE USES AND PURPOSES MENTIONED IN THE INSTRUMENT.

DATED: 10-26-01

PRINTED NAME OF NOTARY PUBLIC Christine O. Cross

NOTARY PUBLIC IN AND FOR THE STATE OF WASHINGTON

MY APPOINTMENT EXPIRES 4-27-05

SURVEYOR'S CERTIFICATE

THIS MAP CORRECTLY REPRESENTS A SURVEY MADE BY ME OR UNDER MY DIRECTION IN CONFORMANCE WITH THE REQUIREMENTS OF THE SURVEY RECORDING ACT AT THE REQUEST OF DECLARANT IN MAY, 2001.

I HEREBY CERTIFY THAT THIS MAP AND PLANS FOR AMENDMENT NO. 6 TO HIGHLAND VILLAGE AT PROVIDENCE POINT, A CONDOMINIUM, ARE BASED UPON AN ACTUAL SURVEY OF THE PROPERTY HEREIN DESCRIBED; THAT THE BEARINGS AND DISTANCES ARE CORRECTLY SHOWN; THAT ALL INFORMATION REQUIRED BY RCW 64.34.232 IS SUPPLIED HEREIN; AND THAT ALL HORIZONTAL AND VERTICAL BOUNDARIES OF THE UNITS ARE SUBSTANTIALLY COMPLETED IN ACCORDANCE WITH SAID PLANS.

ROBERT M. FITZMAURICE, P.L.S. # 32437

SURVEYOR'S VERIFICATION

I, ROBERT M. FITZMAURICE, BEING FIRST ON OATH DULY SWORN, STATE THAT I AM A REGISTERED LAND SURVEYOR SIGNING THE ABOVE CERTIFICATE, THAT I HAVE EXAMINED THIS SURVEY MAP AND PLANS AND BELIEVE THE CERTIFICATE TO BE A TRUE STATEMENT.

ROBERT M. FITZMAURICE, P.L.S. # 32437

STATE OF WASHINGTON

COUNTY OF KING

I CERTIFY THAT I KNOW OR HAVE SATISFACTORY EVIDENCE THAT ROBERT M. FITZMAURICE SIGNED THIS INSTRUMENT AND ACKNOWLEDGED IT TO BE HIS FREE AND VOLUNTARY ACT FOR THE USES AND PURPOSES MENTIONED IN THE INSTRUMENT.

DATED: 23 Oct, 2001

PRINTED NAME OF NOTARY PUBLIC P.W. HARSKAMP

NOTARY PUBLIC IN AND FOR THE STATE OF WASHINGTON

MY APPOINTMENT EXPIRES 6 AUG 2003

JANICE MCCURLEY — COMMISSION EXPIRES — NOTARY PUBLIC — SEPT. 22, 2005 — STATE OF WASHINGTON

CHRISTINE O. CROSS — COMMISSION EXPIRES — NOTARY PUBLIC — APRIL 27, 2005 — STATE OF WASHINGTON

P. PHILLIP W. HARSKAMP — COMMISSION EXPIRES — NOTARY PUBLIC — AUG 6, 2003 — STATE OF WASHINGTON

Oct 23, 2001

ROBERT M. FITZMAURICE — STATE OF WASHINGTON — REGISTERED PROFESSIONAL LAND SURVEYOR — EXPIRES JUNE 4, 2002

DOWL ENGINEERS
A Division of DOWL, LLC
8320 154TH AVENUE NE, REDMOND, WA 98052
TEL: (425) 869-2670 FAX: (425) 869-2679

DOWL FILE # S304-58A

VOLUME/PAGE 178 34

FILENAME: S11515HVAMD6-1.DWG CREATED: MAY 02 1995 14:45:40 UPDATED: OCT 22 2001 11:14:57 PLOTTED: OCT 23 2001 08:27:32 (PWH) © DOWL 2000

VOLUME/PAGE

AMENDMENT No. SIX TO

HIGHLAND VILLAGE AT PROVIDENCE POINT

A CONDOMINIUM

S.E. 1/4 OF SECTION 9 AND N.E. 1/4 OF SECTION 16, T. 24 N., R. 6 E., W.M.
KING COUNTY, WASHINGTON

LEGAL DESCRIPTION OF PARCELS

PARCEL 178A

THAT PORTION OF THE NORTHEAST QUARTER OF SECTION 16, TOWNSHIP 24 NORTH, RANGE 6 EAST, W.M., IN KING COUNTY WASHINGTON, SAID PORTION BEING MORE PARTICULARLY DESCRIBED AS FOLLOWS:

COMMENCING AT THE NORTHWEST CORNER OF SAID NORTHEAST QUARTER OF SECTION 16;
THENCE ALONG THE NORTH LINE THEREOF S 88°28'02" E 869.11 FEET;
THENCE LEAVING SAID NORTH LINE S 01°31'58" W 66.00 FEET;
THENCE S 46°08'23" E 48.00 FEET TO THE BEGINNING OF A NON-TANGENT CURVE CONCAVE TO THE EAST HAVING A RADIUS OF 151.00 FEET (A RADIAL LINE THROUGH SAID BEGINNING BEARS N 46°08'23" W);
THENCE SOUTHWESTERLY AND SOUTHERLY 88.64 FEET ALONG SAID CURVE THROUGH A CENTRAL ANGLE OF 33°38'07";
THENCE S 37°30'22" E 82.00 FEET TO THE TRUE POINT OF BEGINNING.

THENCE N 52°29'38" E 118.45 FEET;
THENCE S 84°08'58" E 7.39 FEET TO THE BEGINNING OF A CURVE, CONCAVE

TO THE SOUTHWEST, HAVING A RADIUS OF 53.00 FEET;
THENCE ALONG SAID CURVE 43.15 FEET THROUGH A CENTRAL ANGLE OF 46°38'37";
THENCE S 37°30'22" E 135.05 FEET TO THE BEGINNING OF A CURVE, CONCAVE TO THE NORTHEAST, HAVING A RADIUS OF 87.34 FEET;
THENCE ALONG SAID CURVE 16.36 FEET THROUGH A CENTRAL ANGLE OF 10°44'6";
THENCE S 52°29'38" W 141.98 FEET;
THENCE N 37°30'22'W 194.95 FEET TO THE TRUE POINT OF BEGINNING.

SAID PARCEL CONTAINS 27,090 SQUARE FEET MORE OR LESS.

LEGAL DESCRIPTION OF PARCELS

PARCEL 178B

THAT PORTION OF THE NORTHEAST QUARTER OF SECTION 16, TOWNSHIP 24 NORTH, RANGE 6 EAST, W.M., IN KING COUNTY WASHINGTON, SAID PORTION BEING MORE PARTICULARLY DESCRIBED AS FOLLOWS:

COMMENCING AT THE NORTHWEST CORNER OF SAID NORTHEAST QUARTER OF SECTION 16;
THENCE ALONG THE NORTH LINE THEREOF S 88°28'02" E 869.11 FEET;
THENCE LEAVING SAID NORTH LINE S 01°31'58" W 66.00 FEET;
THENCE S 46°08'23" E 48.00 FEET TO THE BEGINNING OF A NON-TANGENT

CURVE CONCAVE TO THE EAST HAVING A RADIUS OF 151.00 FEET (A RADIAL LINE THROUGH SAID BEGINNING BEARS N 46°08'23" W);
THENCE SOUTHWESTERLY AND SOUTHERLY 88.64 FEET ALONG SAID CURVE THROUGH A CENTRAL ANGLE OF 33°38'07";
THENCE S 37°30'22" E 82.00 FEET;
THENCE N 52°29'38" E 118.45 FEET;
THENCE S 84°08'58" E 7.39 FEET TO THE BEGINNING OF A CURVE, CONCAVE
TO THE SOUTHWEST, HAVING A RADIUS OF 53.00 FEET;
THENCE ALONG SAID CURVE 43.15 FEET THROUGH A CENTRAL ANGLE OF 46°38'37";
THENCE S 37°30'22" E 106.10 FEET;
THENCE N 52°29'38" E 24.00 FEET TO THE TRUE POINT OF BEGINNING.

THENCE N 52°29'38" E 24.00 FEET;
THENCE N 37°30'22" W 79.00 FEET;
THENCE S 52°29'38" W 24.00 FEET;
THENCE S 37°30'22" E 79.00 FEET TO THE TRUE POINT OF BEGINNING.

SAID PARCEL CONTAINS 1,896 SQUARE FEET MORE OR LESS.

UNOFFICIAL DOCUMENT

Oct 23, 2001

ROBERT M. FITZMAURICE
STATE OF WASHINGTON
32437
REGISTERED
PROFESSIONAL LAND SURVEYOR
EXPIRES JUNE 4, 2002

DOWL ENGINEERS
A Division of DOWL, LLC
8320 154TH AVENUE NE, REDMOND, WA 98052
TEL: (425) 869-2670 FAX: (425) 869-2679

DOWL FILE # S304-58B

VOLUME/PAGE 178 35

VOLUME/PAGE

AMENDMENT No. SIX TO

HIGHLAND VILLAGE AT PROVIDENCE POINT

A CONDOMINIUM

S.E. 1/4 OF SECTION 9 AND N.E. 1/4 OF SECTION 16, T. 24 N., R. 6 E., W.M.

KING COUNTY, WASHINGTON

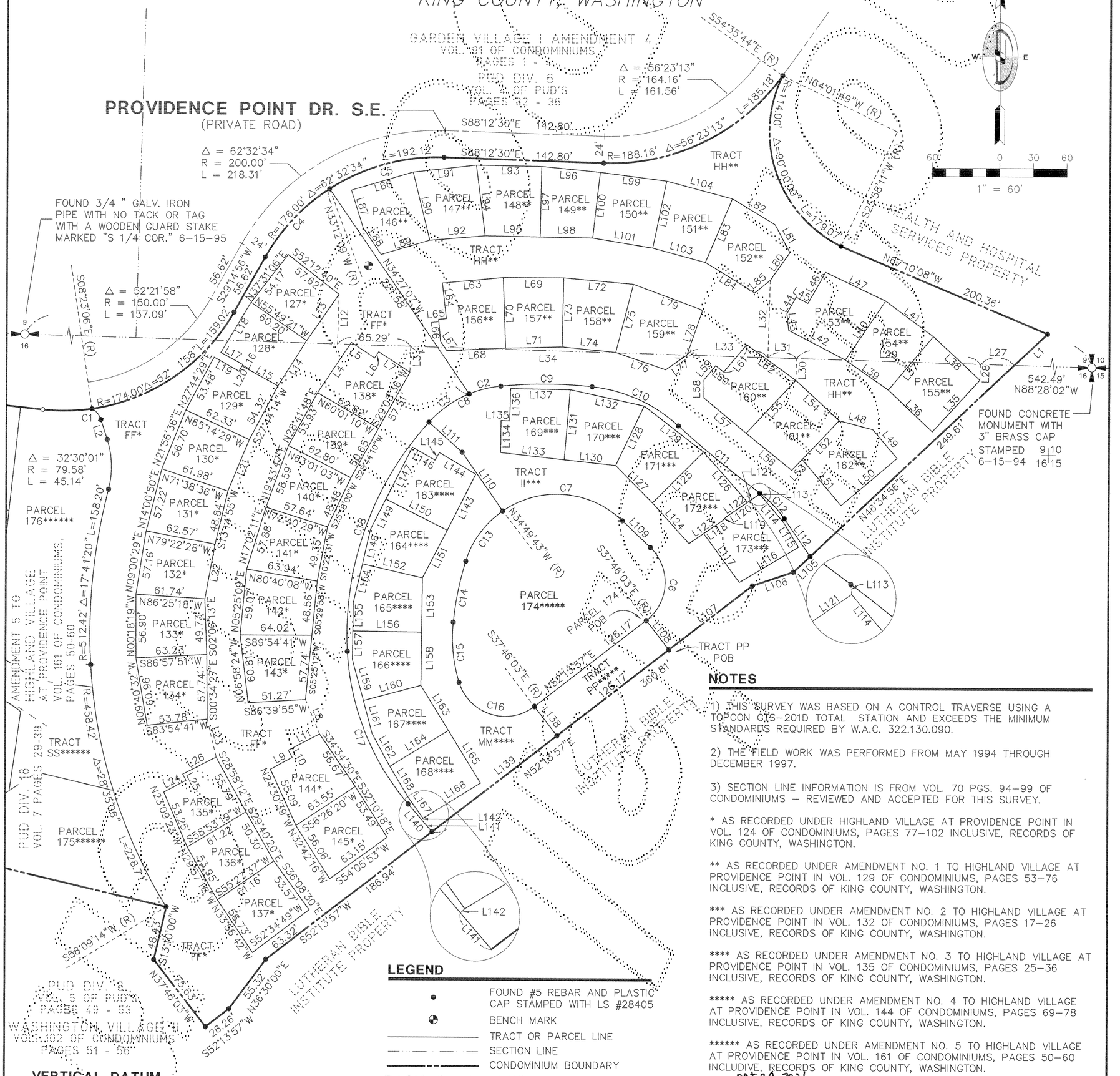

NOTES

1) THIS SURVEY WAS BASED ON A CONTROL TRAVERSE USING A TOPCON GTS-201D TOTAL STATION AND EXCEEDS THE MINIMUM STANDARDS REQUIRED BY W.A.C. 322.130.090.

2) THE FIELD WORK WAS PERFORMED FROM MAY 1994 THROUGH DECEMBER 1997.

3) SECTION LINE INFORMATION IS FROM VOL. 70 PGS. 94-99 OF CONDOMINIUMS - REVIEWED AND ACCEPTED FOR THIS SURVEY.

* AS RECORDED UNDER HIGHLAND VILLAGE AT PROVIDENCE POINT IN VOL. 124 OF CONDOMINIUMS, PAGES 77-102 INCLUSIVE, RECORDS OF KING COUNTY, WASHINGTON.

** AS RECORDED UNDER AMENDMENT NO. 1 TO HIGHLAND VILLAGE AT PROVIDENCE POINT IN VOL. 129 OF CONDOMINIUMS, PAGES 53-76 INCLUSIVE, RECORDS OF KING COUNTY, WASHINGTON.

*** AS RECORDED UNDER AMENDMENT NO. 2 TO HIGHLAND VILLAGE AT PROVIDENCE POINT IN VOL. 132 OF CONDOMINIUMS, PAGES 17-26 INCLUSIVE, RECORDS OF KING COUNTY, WASHINGTON.

**** AS RECORDED UNDER AMENDMENT NO. 3 TO HIGHLAND VILLAGE AT PROVIDENCE POINT IN VOL. 135 OF CONDOMINIUMS, PAGES 25-36 INCLUSIVE, RECORDS OF KING COUNTY, WASHINGTON.

***** AS RECORDED UNDER AMENDMENT NO. 4 TO HIGHLAND VILLAGE AT PROVIDENCE POINT IN VOL. 144 OF CONDOMINIUMS, PAGES 69-78 INCLUSIVE, RECORDS OF KING COUNTY, WASHINGTON.

****** AS RECORDED UNDER AMENDMENT NO. 5 TO HIGHLAND VILLAGE AT PROVIDENCE POINT IN VOL. 161 OF CONDOMINIUMS, PAGES 50-60 INCLUDIVE, RECORDS OF KING COUNTY, WASHINGTON.

LEGEND

- FOUND #5 REBAR AND PLASTIC CAP STAMPED WITH LS #28405
- BENCH MARK
- TRACT OR PARCEL LINE
- SECTION LINE
- CONDOMINIUM BOUNDARY

BASIS OF BEARING

THE BASIS OF BEARING FOR THIS CONDOMINIUM IS THE NORTH LINE OF THE NE 1/4 OF SECTION 16, T. 24 N., R. 6 E., W.M. BEARING S 88°28'02"E

LINE TABLE (SEE SHEET 6 OF 11)

CURVE TABLE (SEE SHEET 6 OF 11)

VERTICAL DATUM

THE VERTICAL DATUM FOR THIS PROJECT IS THE KING COUNTY VERTICAL DATUM (NGVD 29) AND THE PROJECT BENCH MARK IS A 2" BRASS DISC IN THE CENTER OF A WALK 77'± SOUTHEASTERLY OF THE NORTHERN MOST CORNER OF TRACT FF ELEVATION = 482.37

Oct 24, 2001

ROBERT M. FITZMAURICE
STATE OF WASHINGTON
32377
REGISTERED PROFESSIONAL LAND SURVEYOR
EXPIRES JUNE 4, 2002

DOWL ENGINEERS
A Division of DOWL, Incorporated
8320 154TH AVENUE NE, REDMOND, WA 98052
TEL: (425) 869-2670 FAX: (425) 869-2679

DOWL FILE # S304-58C

VOLUME/PAGE 178 36

FILENAME: S:\151\...\VAM06-2.DWG CREATED: MAR 13 1996 10:36:10 UPDATED: OCT 24 2001 12:03:59 PLOTTED: OCT 24 2001 12:11:31 (PWH)

© DOWL 2000

VOLUME/PAGE

AMENDMENT No. SIX TO

HIGHLAND VILLAGE AT PROVIDENCE POINT

A CONDOMINIUM

S.E. 1/4 OF SECTION 9 AND N.E. 1/4 OF SECTION 16, T. 24 N., R. 6 E. W.M.
KING COUNTY, WASHINGTON

LINE TABLE

LINE	DIRECTION	DISTANCE
L1	N46°34'56"E	40.75'
L2	S18°04'20"E	18.49'
L3	S01°31'58"W	23.27'
L4	N33°32'06"E	54.23'
L5	S56°16'55"E	24.89'
L6	N33°38'13"E	6.69'
L7	S56°47'31"E	33.32'
L8	S22°22'30"E	33.19'
L9	N61°06'43"E	22.08'
L10	N28°40'40"W	7.22'
L11	N62°09'58"E	31.42'
L12	S01°31'58"W	44.39'
L13	S34°42'00"W	50.45'
L14	S32°08'58"W	48.11'
L15	N61°08'37"W	36.60'
L16	N28°58'02"E	1.38'
L17	N61°10'50"W	22.39'
L18	N30°50'41"E	52.28'
L19	S60°45'12"E	25.54'
L20	N28°58'02"E	5.46'
L21	S22°23'55"W	49.76'
L22	S10°15'36"W	49.56'
L23	S13°25'16"E	34.78'
L24	N61°54'19"E	22.33'
L25	N27°33'28"W	6.30'
L26	N62°30'07"E	33.32'
L27	N88°28'02"W	30.22'
L28	N01°31'58"E	14.22'
L29	N88°28'02"W	163.99'
L30	N01°31'58"E	19.54'
L31	N88°28'02"W	25.51'
L32	S01°31'58"W	69.20'
L33	N88°28'02"W	72.28'
L34	N88°28'02"W	246.74'
L35	N42°18'34"E	62.62'
L36	N46°41'45"W	54.14'
L37	S39°50'12"W	62.49'
L38	S46°56'11"E	56.84'
L39	N55°18'24"W	46.74'
L40	S34°00'07"W	63.80'
L41	S53°37'39"E	53.14'
L42	S62°35'34"E	57.10'
L43	S05°56'52"E	15.10'
L44	S28°36'15"W	16.91'
L45	N61°23'33"W	11.93'
L46	N29°27'09"E	31.97'
L47	N64°40'41"W	59.34'
L48	S75°13'13"E	31.16'
L49	S40°20'47"E	33.53'
L50	S49°42'56"W	65.42'
L51	N40°19'38"W	53.82'
L52	N43°24'30"E	47.87'

LINE TABLE

LINE	DIRECTION	DISTANCE
L53	N43°24'30"E	13.44'
L54	S47°17'21"E	52.77'
L55	S42°56'03"W	64.79'
L56	S51°06'12"E	52.39'
L57	S50°19'57"E	49.09'
L58	S00°18'20"W	16.23'
L59	N39°14'01"E	16.35'
L60	S51°15'13"E	9.09'
L61	N39°47'36"E	32.03'
L62	S54°09'16"E	54.16'
L63	N84°30'00"E	54.61'
L64	N06°29'28"W	31.92'
L65	S84°20'29"W	6.91'
L66	S05°17'09"E	20.01'
L67	N34°27'07"W	9.71'
L68	N87°24'15"E	52.65'
L69	S89°55'06"E	54.10'
L70	S02°05'21"E	63.22'
L71	S88°20'33"W	50.53'
L72	N85°04'33"W	62.61'
L73	S01°11'40"W	61.66'
L74	S84°20'18"E	48.28'
L75	S14°21'31"W	63.00'
L76	S71°01'12"E	47.19'
L77	N54°43'31"E	23.09'
L78	N19°08'33"E	42.46'
L79	S69°38'00"E	65.90'
L80	N34°55'58"E	30.26'
L81	N28°11'51"W	28.07'
L82	N58°53'43"W	44.54'
L83	S22°44'58"W	61.77'
L84	S58°24'09"E	51.67'
L85	N50°32'47"E	18.07'
L86	S73°21'21"W	57.28'
L87	S17°08'09"E	35.19'
L88	N34°27'07"W	28.79'
L89	N73°30'41"E	45.14'
L90	S13°52'14"E	62.80'
L91	N83°28'33"E	56.83'
L92	S85°03'43"W	49.68'
L93	S89°05'45"E	58.32'
L94	S07°17'38"E	63.66'
L95	S89°05'45"E	49.12'
L96	S84°36'51"E	52.71'
L97	S01°00'59"W	63.01'
L98	S89°05'45"E	46.99'
L99	S82°38'59"E	59.75'
L100	S06°24'26"W	59.17'
L101	N80°41'17"W	54.48'
L102	S11°24'35"W	61.18'
L103	S74°59'29"E	48.62'
L104	N75°07'41"W	60.78'

LINE TABLE

LINE	DIRECTION	DISTANCE
L105	S46°34'56"W	20.46'
L106	S71°15'03"W	38.60'
L107	S52°13'57"W	93.72'
L108	S37°46'03"E	33.00'
L109	S46°27'13"E	34.53'
L110	N34°49'43"W	63.72'
L111	S48°06'51"E	40.00'
L112	S34°22'51"E	40.83'
L113	S05°28'50"E	0.92'
L114	S40°13'44"E	33.65'
L115	S30°32'41"E	25.36'
L116	S58°58'39"W	61.44'
L117	N36°19'31"W	54.04'
L118	N55°32'27"E	20.00'
L119	N45°11'25"E	5.56'
L120	N55°22'57"E	35.84'
L121	S55°22'57"W	13.08'
L122	S55°22'57"W	22.76'
L123	S55°32'27"W	35.91'
L124	N41°56'50"W	48.66'
L125	N44°49'33"E	64.29'
L126	S41°31'09"E	59.59'
L127	N44°54'50"W	46.80'
L128	S25°27'09"W	58.94'
L129	S52°26'47"E	66.89'
L130	N83°51'16"W	46.35'
L131	S04°47'24"W	62.74'
L132	N77°50'25"W	67.69'
L133	N83°51'16"W	57.27'
L134	N00°31'16"E	28.56'
L135	S88°35'49"E	7.80'
L136	S01°08'30"W	28.76'
L137	N89°12'54"W	53.55'
L138	S37°46'03"E	33.00'
L139	N52°13'57"E	140.92'
L140	N40°34'18"W	32.69'
L141	N40°34'18"W	14.26'
L142	S49°25'42"W	1.77'
L143	N26°45'56"E	56.32'
L144	N59°43'28"W	37.77'
L145	S30°26'23"W	7.81'
L146	N60°19'57"W	23.18'
L147	N26°45'56"E	52.01'
L148	N12°55'02"E	31.42'
L149	S26°45'56"W	30.54'
L150	N63°14'04"W	61.35'
L151	S27°16'47"W	47.88'
L152	N77°04'58"W	55.00'
L153	N00°39'12"E	48.41'
L154	S12°55'02"W	35.66'
L155	N00°39'12"E	25.25'
L156	S89°20'48"E	61.32'
L157	S00°39'12"W	25.51'
L158	S00°39'12"W	47.53'
L159	N15°05'37"W	37.84'
L160	N74°54'23"E	53.04'
L161	N15°05'37"W	30.16'
L162	S28°26'48"E	33.61'
L163	N31°44'10"W	47.31'
L164	N58°18'35"E	61.39'
L165	S31°41'25"E	55.00'
L166	S58°18'35"W	60.36'
L167	S35°21'22"E	22.17'
L168	S31°00'41"E	32.88'

CURVE TABLE

CURVE	RADIUS	LENGTH	CHORD	BEARING	DELTA
C1	16.58'	12.76'	12.44'	N40°06'30"W	44°04'19"
C2	99.27'	29.02'	28.92'	S75°51'56"W	16°45'04"
C3	99.27'	44.36'	43.99'	S54°41'17"W	25°36'15"
C4	176.00'	84.62'	83.81'	S43°01'23"W	27°32'55"
C5	176.00'	107.49'	105.83'	S74°17'40"W	34°59'39"
C6	43.00'	74.06'	65.24'	N02°53'22"E	98°41'11"
C7	85.00'	116.27'	107.42'	N85°38'28"W	78°22'30"
C8	99.27'	73.39'	71.73'	S63°03'49"W	42°21'18"
C9	398.00'	81.97'	81.82'	N89°51'32"W	11°48'01"
C10	136.00'	85.91'	84.49'	N65°51'41"W	36°11'41"
C11	917.00'	94.01'	93.97'	S50°42'04"E	05°52'27"
C12	95.00'	31.93'	31.78'	N44°00'34"W	19°15'27"
C13	85.00'	56.67'	55.62'	S36°04'20"W	38°11'54"
C14	285.00'	55.58'	55.50'	S11°23'09"W	11°10'28"
C15	135.00'	54.47'	54.10'	S05°45'38"E	23°07'06"
C16	43.00'	82.89'	70.64'	S72°32'37"E	110°26'52"
C17	229.00'	149.12'	146.50'	S21°54'59"E	37°18'39"
C18	283.00'	222.99'	217.27'	S19°18'45"W	45°08'49"

Oct 23, 2001

ROBERT M. FITZMAURICE
STATE OF WASHINGTON
28437
REGISTERED
PROFESSIONAL LAND SURVEYOR
EXPIRES JUNE 4, 2002

DOWL ENGINEERS
A Division of DOWL, Incorporated
8320 154TH AVENUE NE, REDMOND, WA 98052
TEL: (425) 869-2670 FAX: (425) 869-2679

DOWL FILE # S304-58D

VOLUME/PAGE 178 37

FILENAME 51131-RVAM06-2.DWG CREATED MAR 13 1996 10:36:10 UPDATED OCT 22 2001 15:58:23 PLOTTED OCT 23 2001 08:26:38 (PWD) © DOWL 2000

VOLUME/PAGE

AMENDMENT No. SIX TO

HIGHLAND VILLAGE AT PROVIDENCE POINT

A CONDOMINIUM

S.E. 1/4 OF SECTION 9 AND N.E. 1/4 OF SECTION 16, T. 24 N., R. 6 E., W.M.
KING COUNTY, WASHINGTON

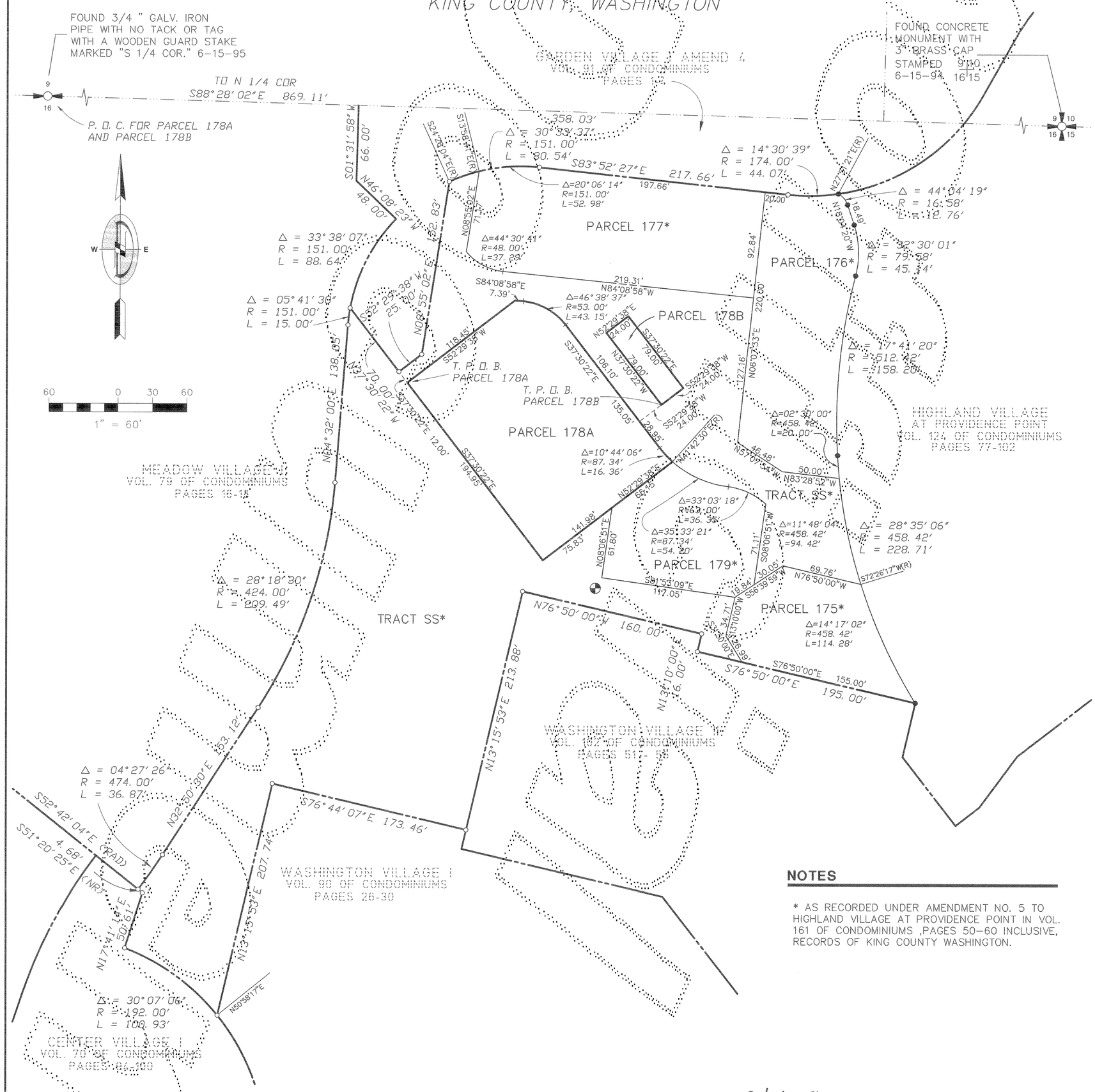

NOTES

* AS RECORDED UNDER AMENDMENT NO. 5 TO HIGHLAND VILLAGE AT PROVIDENCE POINT IN VOL. 161 OF CONDOMINIUMS ,PAGES 50-60 INCLUSIVE, RECORDS OF KING COUNTY WASHINGTON.

LEGEND

- ● FOUND REBAR & CAP "LS 32437"
- (R) RADIAL
- ◐ BENCH MARK
- ○ SET REBAR AND CAP "LS 32427"

VERTICAL DATUM

THE VERTICAL DATUM FOR THIS PROJECT IS THE KING COUNTY VERTICAL DATUM (NGVD 29) AND THE PROJECT BENCH MARK IS A 2" BRASS DISC IN THE ASPHALT FIRE LANE 11' SOUTH SOUTHWEST OF THE SOUTHWEST CORNER OF PARCEL 179 AND 5' SOUTHWEST OF A FIRE HYDRANT ELEVATION = 472.93'

Oct 4, 2001

ROBERT M. FITZMAURICE
STATE OF WASHINGTON
32437
REGISTERED PROFESSIONAL LAND SURVEYOR
EXPIRES JUNE 4, 2002

DOWL ENGINEERS
A Division of DOWL, Incorporated
8320 154TH AVENUE NE, REDMOND, WA 98052
TEL: (425) 869-2670 FAX: (425) 869-2679

DOWL FILE # S304-58E

VOLUME/PAGE 118 38

VOLUME/PAGE

AMENDMENT No. SIX TO

HIGHLAND VILLAGE AT PROVIDENCE POINT

A CONDOMINIUM

S.E. 1/4 OF SECTION 9 AND N.E. 1/4 OF SECTION 16, T. 24 N., R. 6 E., W.M.
KING COUNTY, WASHINGTON

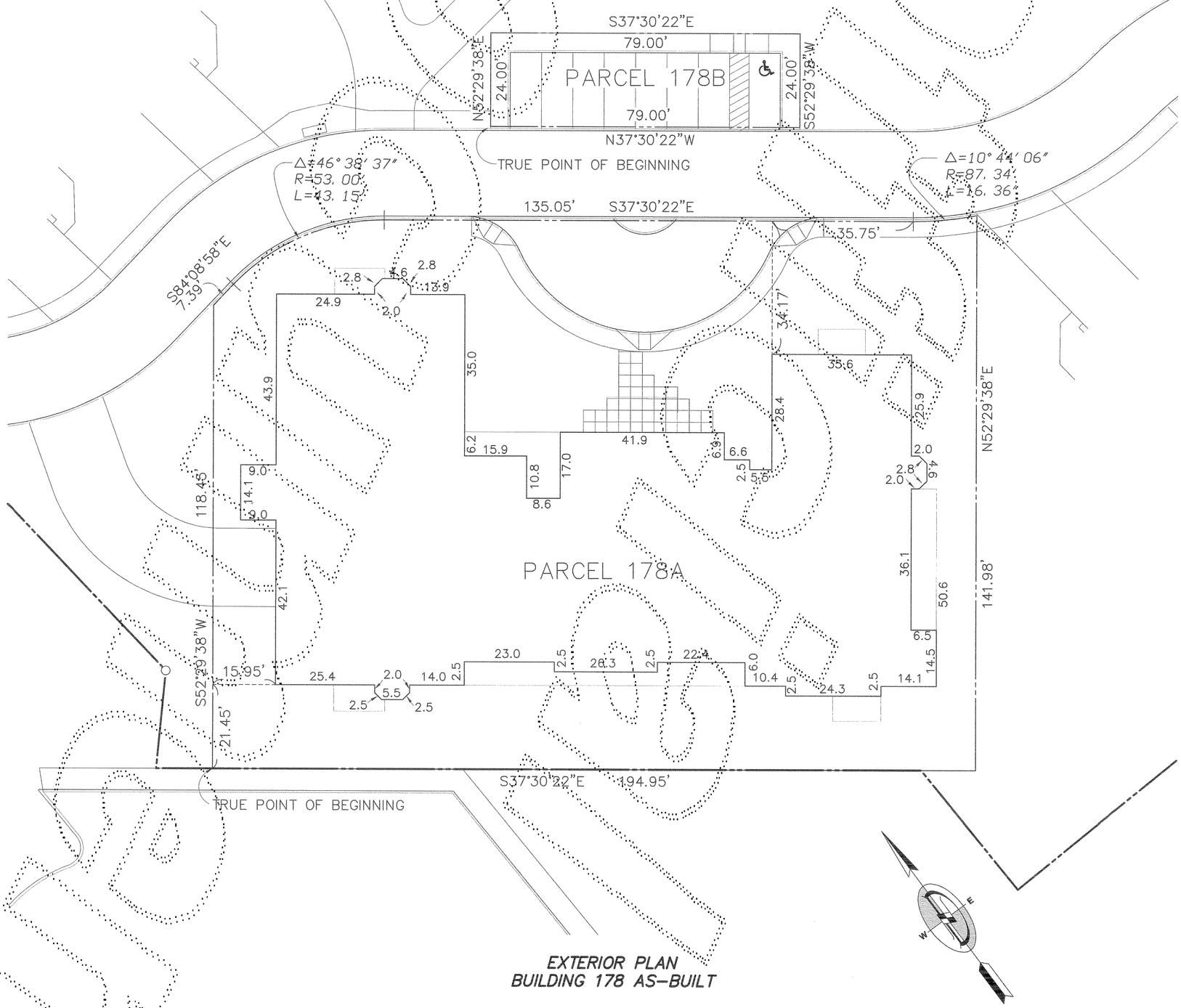

EXTERIOR PLAN
BUILDING 178 AS-BUILT

20 0 10 20
1" = 20'

Oct 23, 2001

ROBERT M. FITZMAURICE
STATE OF WASHINGTON
35437
REGISTERED
PROFESSIONAL LAND SURVEYOR
EXPIRES JUNE 4, 2002

DOWL ENGINEERS
A Division of DOWL, LLC
8320 154TH AVENUE NE, REDMOND, WA 98052
TEL: (425) 869-2670 FAX: (425) 869-2679

DOWL FILE # S304-58F

VOLUME/PAGE 178 39

FILENAME: 311S1-AVAMB6-1.DWG CREATED: MAY 02 1995 14:45:40 UPDATED: OCT 23 2001 09:25:46 PLOTTED: OCT 23 2001 09:25:52 (PWM) © DOWL 2000

VOLUME/PAGE

AMENDMENT No. SIX TO

HIGHLAND VILLAGE AT PROVIDENCE POINT

A CONDOMINIUM

S.E. 1/4 OF SECTION 9 AND N.E. 1/4 OF SECTION 16, T. 24 N., R. 6 E., W.M.
KING COUNTY, WASHINGTON

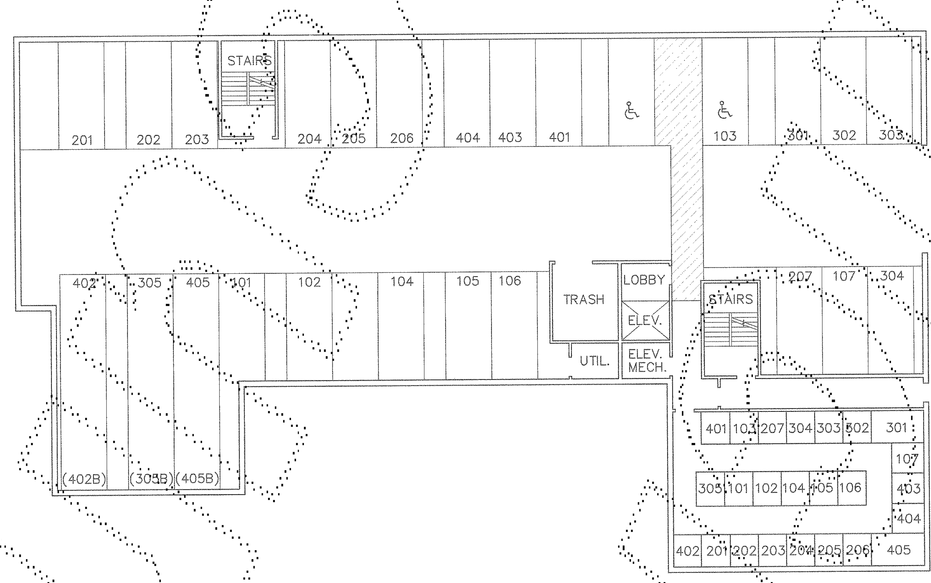

BASEMENT INTERIOR PLAN
BUILDING 178 AS-BUILT

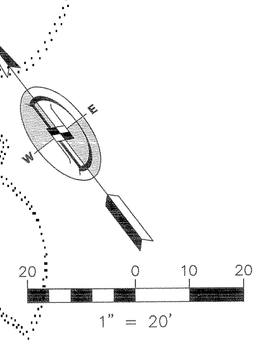

LEGEND

302 = UNIT NUMBER TO WHICH PARKING OR STORAGE SPACE IS ASSIGNED.

NOTES

1. ALL INTERIOR DIMENSIONS & ELEVATIONS SHOWN ON THIS DRAWING ARE ± 0.1 FT.
2. THESE AS-BUILT PLANS DO NOT DEFINE OR EXCEPT "COMMON ELEMENTS" WHICH MAY OCCUR WITHIN THE HORIZONTAL AND VERTICAL BOUNDS OF ANY UNIT.

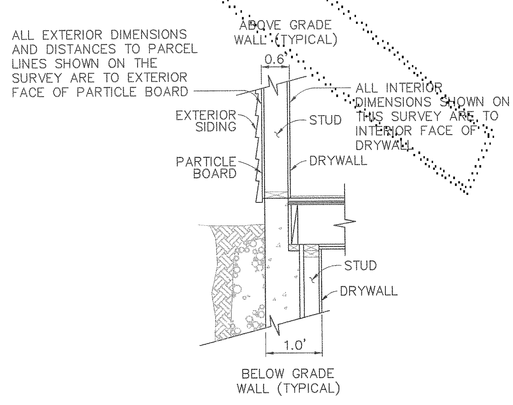

DETAIL A

TYPICAL EXTERIOR WALL SECTION—N.T.S.

Oct 24, 2001

ROBERT M. FITZMAURICE
STATE OF WASHINGTON
38427
REGISTERED
PROFESSIONAL LAND SURVEYOR
EXPIRES JUNE 4, 2002

DOWL ENGINEERS
A Division of DOWL, LLC
8320 154TH AVENUE NE, REDMOND, WA 98052
TEL: (425) 869-2670 FAX: (425) 869-2679

DOWL FILE # S304-58G

VOLUME/PAGE 178 40

FILENAME: S:\1S\1-HVAMD6.DWG CREATED: MAY 30 1995 14:45:40 UPDATED: OCT 24 2001 11:53:08 PLOTTED: OCT 24 2001 11:59:15 (PWH) © DOWL 2000

VOLUME/PAGE

AMENDMENT No. SIX TO

HIGHLAND VILLAGE AT PROVIDENCE POINT

A CONDOMINIUM

S.E. 1/4 OF SECTION 9 AND N.E. 1/4 OF SECTION 16, T. 24 N., R. 6 E., W.M.
KING COUNTY, WASHINGTON

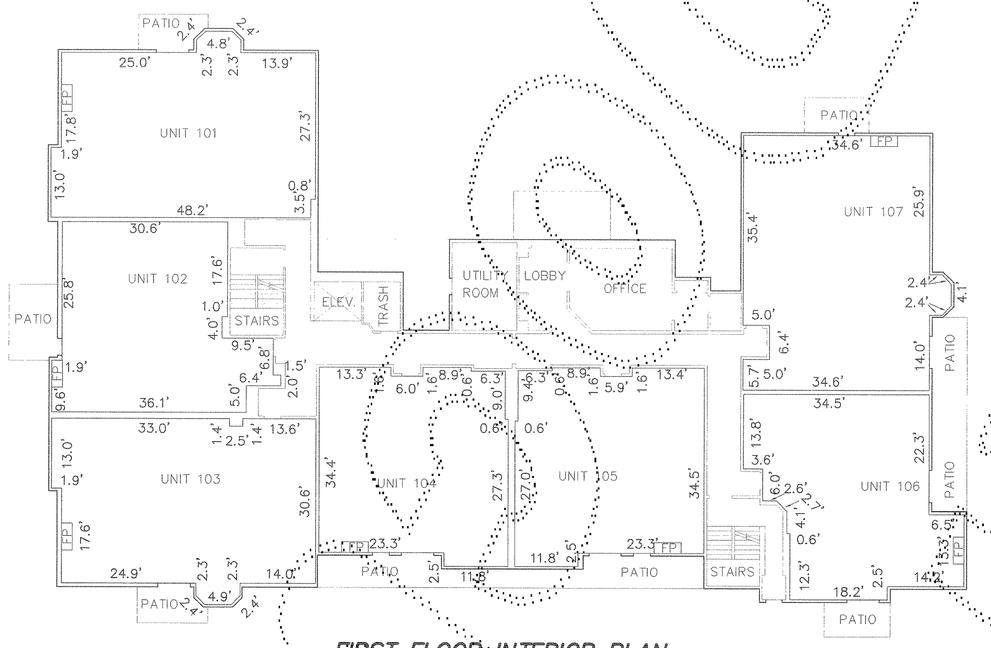

FIRST FLOOR INTERIOR PLAN
BUILDING 178 AS-BUILT

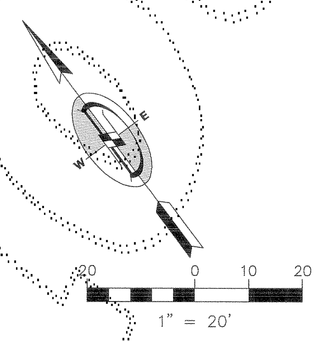

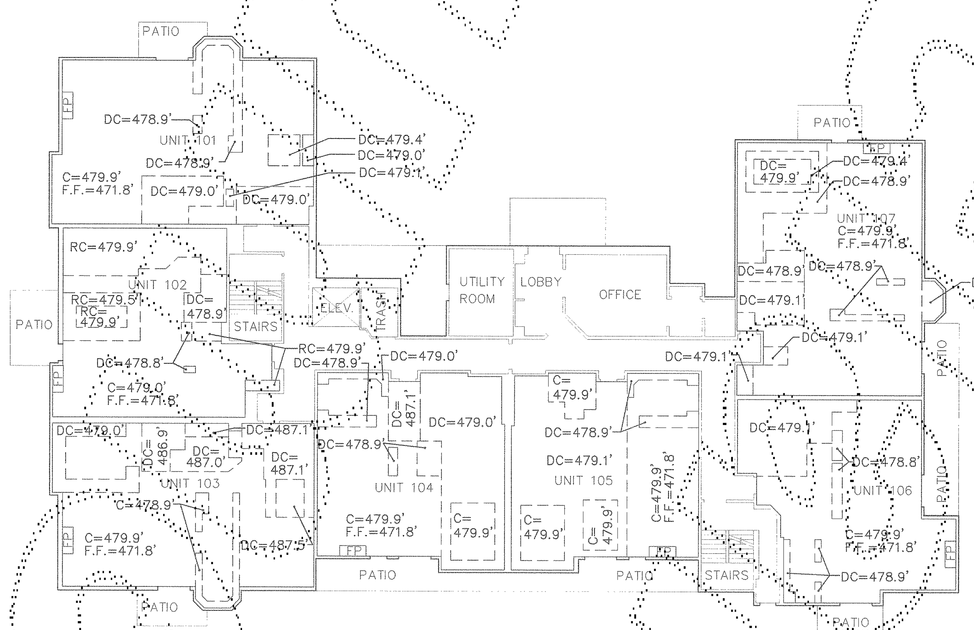

FIRST FLOOR CEILINGS
BUILDING 178 AS-BUILT

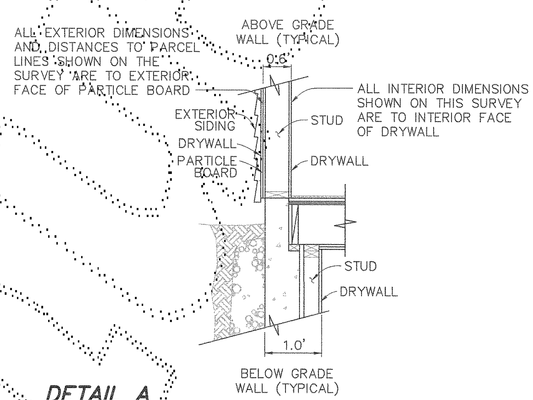

DETAIL A

TYPICAL EXTERIOR WALL SECTION—N.T.S.

LEGEND

FF	= FINISH FLOOR ELEVATION
C	= CEILING ELEVATION
FP	= FIREPLACE
DC	= DROP CEILING ELEVATION
RC	= RAISED CEILING ELEVATION

NOTES

1. ALL INTERIOR DIMENSIONS & ELEVATIONS SHOWN ON THIS DRAWING ARE ± 0.1 FT.
2. THESE AS-BUILT PLANS DO NOT DEFINE OR EXCEPT "COMMON ELEMENTS" WHICH MAY OCCUR WITHIN THE HORIZONTAL AND VERTICAL BOUNDS OF ANY UNIT.

Oct 23, 2001

ROBERT M. FITZMAURICE
STATE OF WASHINGTON
36437
REGISTERED PROFESSIONAL LAND SURVEYOR
EXPIRES JUNE 4, 2002

DOWL ENGINEERS
A Division of DOWL, LLC
8320 154TH AVENUE NE, REDMOND, WA 98052
TEL: (425) 869-2670 FAX: (425) 869-2679

DOWL FILE # S304-58H

VOLUME/PAGE 178 41

FILENAME: S11513-HVAMD6-1.DWG CREATED: MAY 02 1995 14:45:40 UPDATED: OCT 23 2001 10:56:58 PLOTTED: OCT 23 2001 1:04:15 (PWH) © DOWL 2000

VOLUME/PAGE

AMENDMENT No. SIX TO

HIGHLAND VILLAGE AT PROVIDENCE POINT

A CONDOMINIUM

S.E. 1/4 OF SECTION 9 AND N.E. 1/4 OF SECTION 16, T. 24 N., R. 6 E., W.M.
KING COUNTY, WASHINGTON

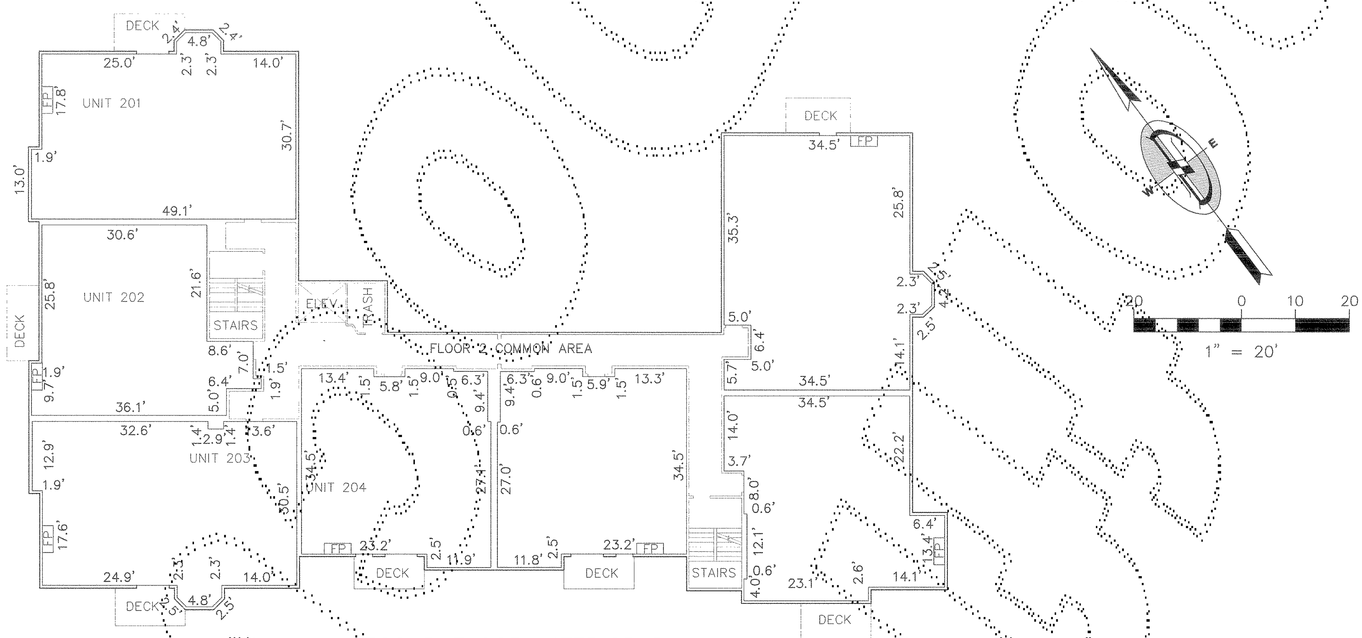

SECOND FLOOR INTERIOR PLAN
BUILDING 178 AS-BUILT

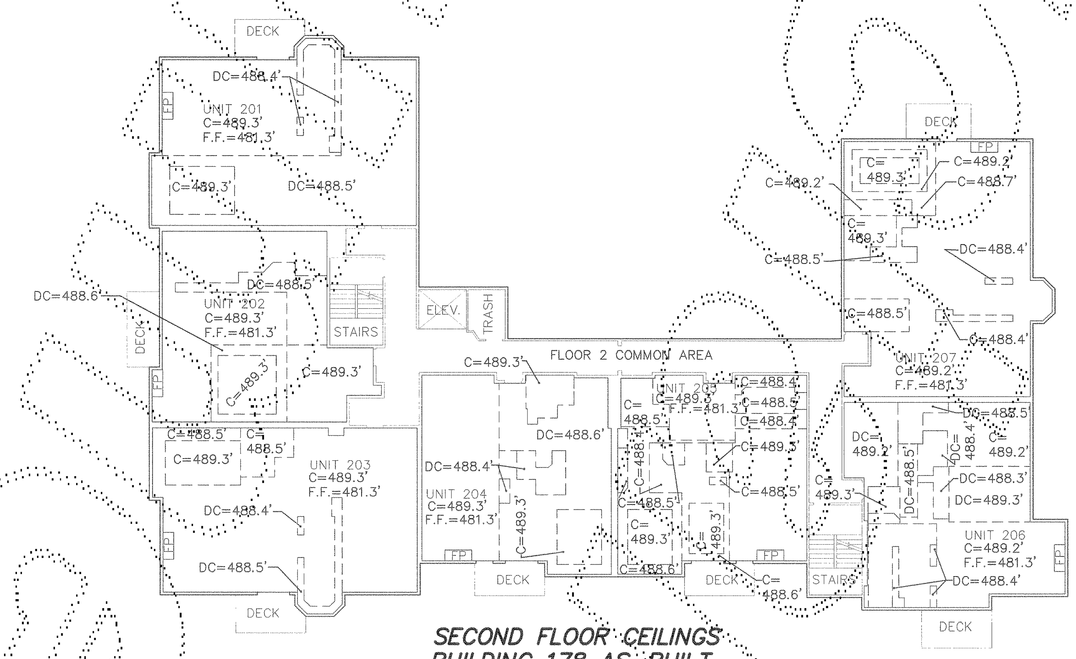

SECOND FLOOR CEILINGS
BUILDING 178 AS-BUILT

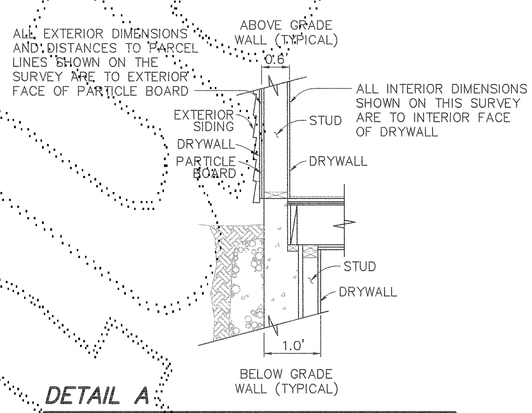

DETAIL A

TYPICAL EXTERIOR WALL SECTION—N.T.S.

LEGEND

FF	=	FINISH FLOOR ELEVATION
C	=	CEILING ELEVATION
FP	=	FIREPLACE
DC	=	DROP CEILING ELEVATION
RC	=	RAISED CEILING ELEVATION

NOTES

1. ALL INTERIOR DIMENSIONS & ELEVATIONS SHOWN ON THIS DRAWING ARE ± 0.1 FT.
2. THESE AS-BUILT PLANS DO NOT DEFINE OR EXCEPT "COMMON ELEMENTS" WHICH MAY OCCUR WITHIN THE HORIZONTAL AND VERTICAL BOUNDS OF ANY UNIT.

Oct 23, 2001

ROBERT M. FITZMAURICE
STATE OF WASHINGTON
38427
REGISTERED PROFESSIONAL LAND SURVEYOR
EXPIRES JUNE 4, 2002

DOWL ENGINEERS
A Division of DOWL, LLC
8320 154TH AVENUE NE, REDMOND, WA 98052
TEL: (425) 869-2670 FAX: (425) 869-2679

DOWL FILE # S304-581

VOLUME/PAGE 178 42

FILENAME S:\S1S1\DWAMD6-1.DWG CREATED: MAY 02 1995 14:45:40 UPDATED: OCT 23 2001 13:05:20 PLOTTED: OCT 23 2001 13:05:52 (PWH) © DOWL 2000

VOLUME/PAGE

AMENDMENT No. SIX TO

HIGHLAND VILLAGE AT PROVIDENCE POINT

A CONDOMINIUM

S.E. 1/4 OF SECTION 9 AND N.E. 1/4 OF SECTION 16, T. 24 N., R. 6 E., W.M.
KING COUNTY, WASHINGTON

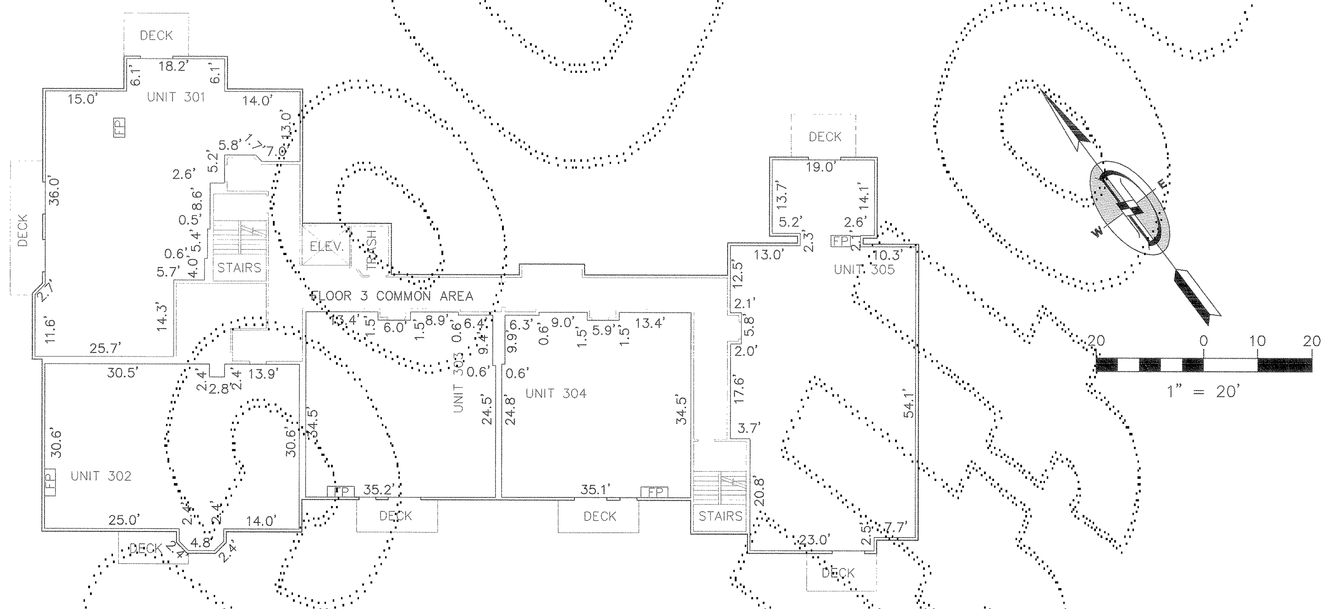

THIRD FLOOR INTERIOR PLAN
BUILDING 178 AS-BUILT

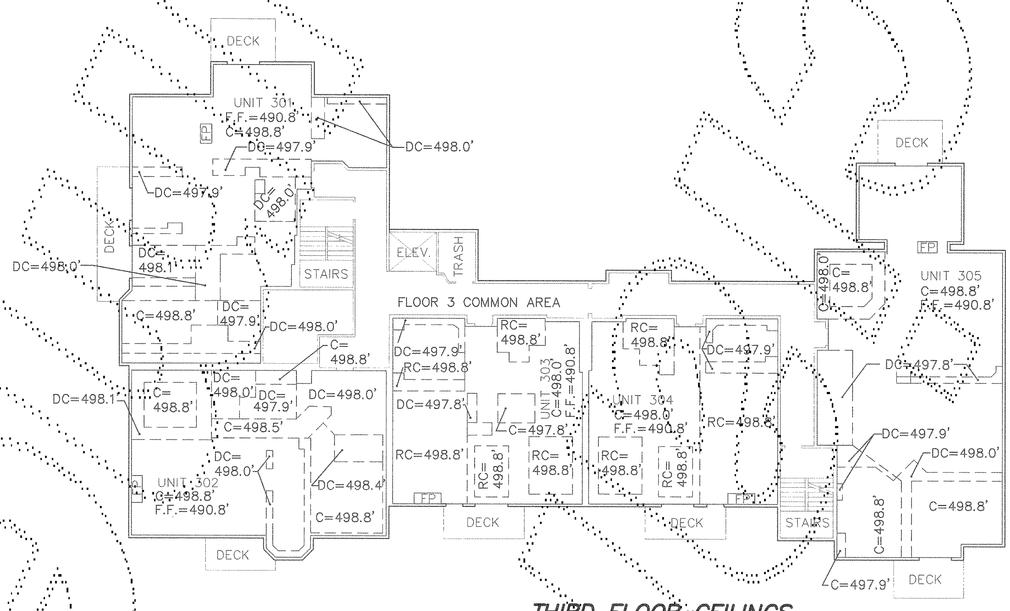

THIRD FLOOR CEILINGS
BUILDING 178 AS-BUILT

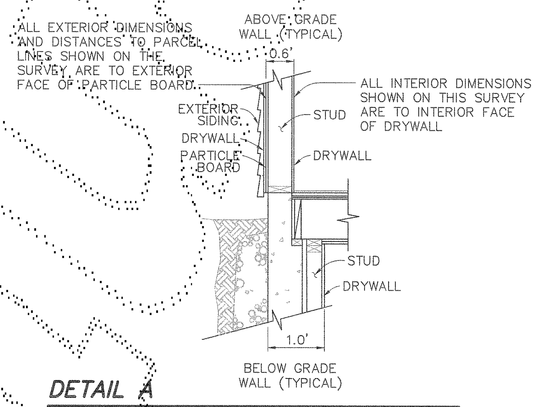

DETAIL A

TYPICAL EXTERIOR WALL SECTION–N.T.S.

LEGEND

FF	= FINISH FLOOR ELEVATION
C	= CEILING ELEVATION
FP	= FIREPLACE
DC	= DROP CEILING ELEVATION
RC	= RAISED CEILING ELEVATION

NOTES

1. ALL INTERIOR DIMENSIONS & ELEVATIONS SHOWN ON THIS DRAWING ARE ± 0.1 FT.
2. THESE AS-BUILT PLANS DO NOT DEFINE OR EXCEPT "COMMON ELEMENTS" WHICH MAY OCCUR WITHIN THE HORIZONTAL AND VERTICAL BOUNDS OF ANY UNIT.

Oct 23, 2001

ROBERT M. FITZMAURICE
STATE OF WASHINGTON
32437
REGISTERED PROFESSIONAL LAND SURVEYOR
EXPIRES JUNE 4, 2002

DOWL ENGINEERS
A Division of DOWL, LLC
8320 154TH AVENUE NE, REDMOND, WA 98052
TEL: (425) 869-2670 FAX: (425) 869-2679

DOWL FILE # S304-58J

VOLUME/PAGE 178 43

FILENAME: 31151-HVAMD6-1.DWG CREATED: MAY 02 1995 14:45:40 UPDATED: OCT 23 2001 13:05:20 PLOTTED: OCT 23 2001 13:05:38 (PMD) © DOWL 2000

VOLUME/PAGE

AMENDMENT No. SIX TO

HIGHLAND VILLAGE AT PROVIDENCE POINT

A CONDOMINIUM

S.E. 1/4 OF SECTION 9 AND N.E. 1/4 OF SECTION 16, T. 24 N., R. 6 E., W.M.
KING COUNTY, WASHINGTON

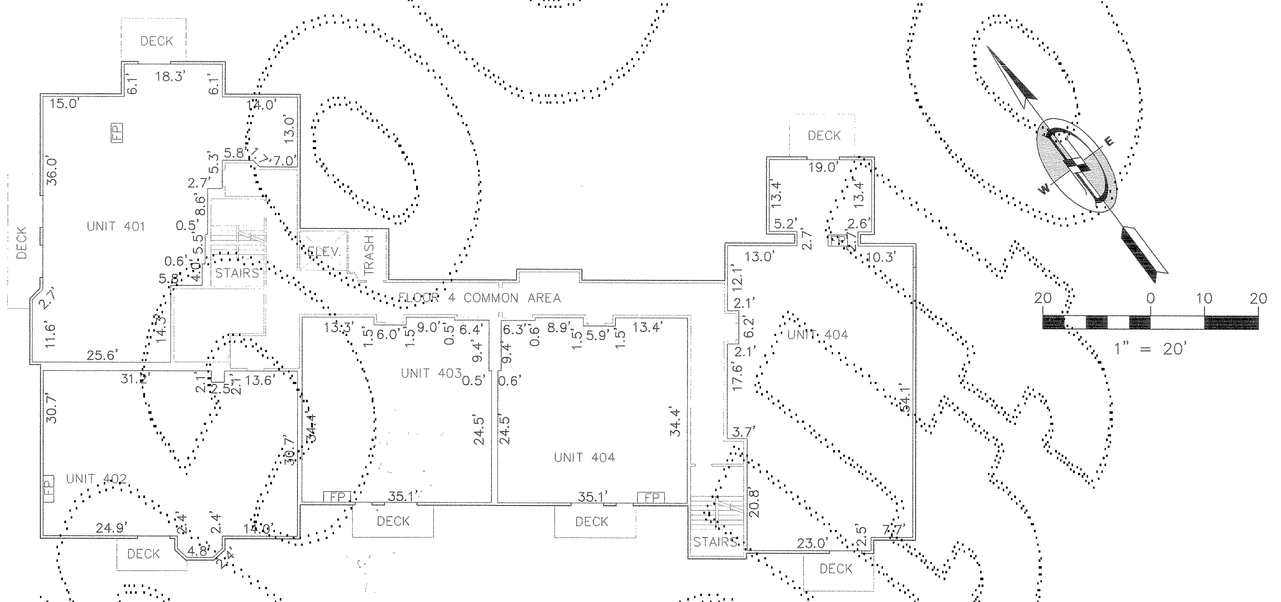

FOURTH FLOOR INTERIOR PLAN
BUILDING 178 AS-BUILT

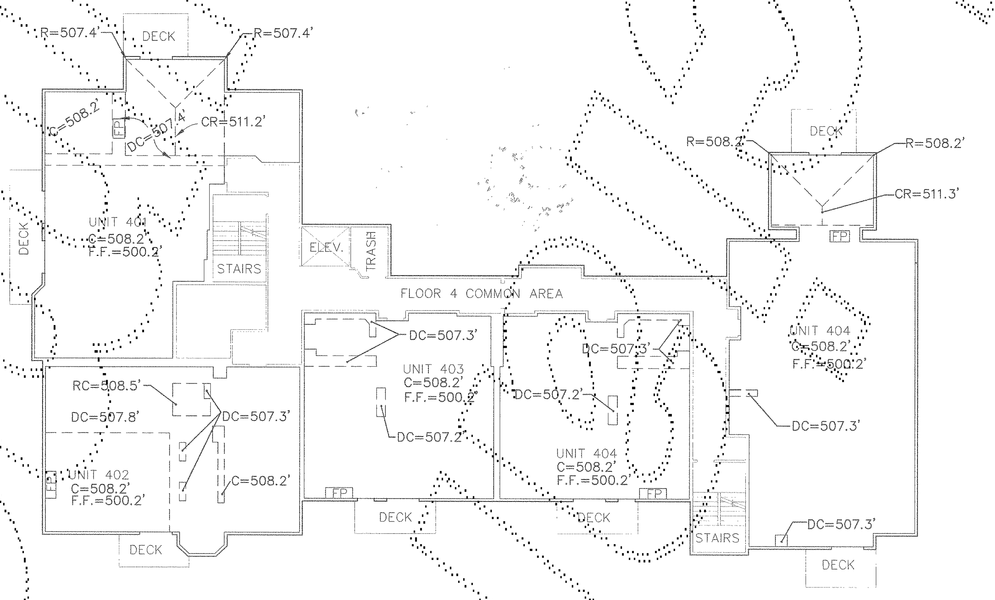

FOURTH FLOOR CEILINGS
BUILDING 178 AS-BUILT

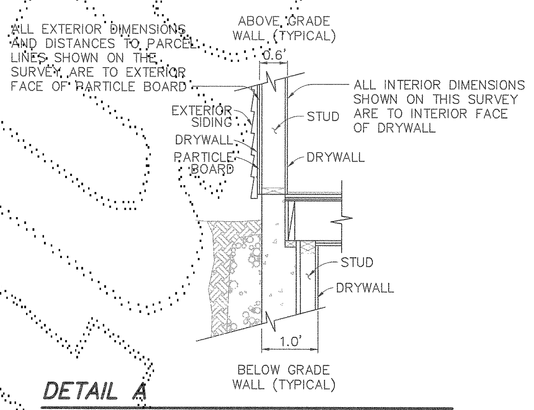

DETAIL A

TYPICAL EXTERIOR WALL SECTION—N.T.S.

LEGEND

FF	= FINISH FLOOR ELEVATION
C	= CEILING ELEVATION
FP	= FIREPLACE
DC	= DROP CEILING ELEVATION
R	= RIDGE LINE END ELEVATION
CR	= RIDGE LINE ELEVATION
RC	= RAISED CEILING ELEVATION

NOTES

1. ALL INTERIOR DIMENSIONS & ELEVATIONS SHOWN ON THIS DRAWING ARE ± 0.1 FT.
2. THESE AS-BUILT PLANS DO NOT DEFINE OR EXCEPT "COMMON ELEMENTS" WHICH MAY OCCUR WITHIN THE HORIZONTAL AND VERTICAL BOUNDS OF ANY UNIT.

Oct 23, 2001

ROBERT M. FITZMAURICE
STATE OF WASHINGTON
32477
REGISTERED PROFESSIONAL LAND SURVEYOR
EXPIRES JUNE 4, 2002

DOWL ENGINEERS
A Division of DOWL, LLC
8320 154TH AVENUE NE, REDMOND, WA 98052
TEL: (425) 869-2670 FAX: (425) 869-2679

DOWL FILE # S304-58K

VOLUME/PAGE 178 44