WASHINGTON VILLAGE III

A CONDOMINIUM

A PORTION OF THE NE 1/4, SEC. 16, T. 24 N., R. 6 E., W.M.
KING COUNTY, WASHINGTON

ACKNOWLEDGEMENT

STATE OF WASHINGTON)
COUNTY OF KING))SS.

I CERTIFY THAT I KNOW, OR HAVE SATISFACTORY EVIDENCE, THAT Daniel C. Ginsey SIGNED THIS INSTRUMENT, AND ON OATH, STATED THAT he WAS AUTHORIZED TO EXECUTE THE INSTRUMENT AND ACKNOWLEDGED IT AS THE V.P. - Finance OF SWANSON-DEAN CORPORATION, THE MANAGING GENERAL PARTNER OF SWANSON-DEAN/DAEWOO PARTNERSHIP, TO BE THE FREE AND VOLUNTARY ACT OF SUCH PARTY FOR THE USES AND PURPOSES MENTIONED IN THE INSTRUMENT.

DATED: 9/25/91

Rikka M. Woodruff
NOTARY PUBLIC IN AND FOR THE STATE OF WASHINGTON

MY APPOINTMENT EXPIRES 8/25/95

RIKKA M. WOODRUFF COMMISSION EXPIRES NOTARY PUBLIC 8-25-95 STATE OF WASHINGTON

ACKNOWLEDGEMENT

STATE OF WASHINGTON)
COUNTY OF KING))SS.

I CERTIFY THAT I KNOW OR HAVE SATISFACTORY EVIDENCE THAT Hoewon Yoo SIGNED THIS INSTRUMENT, ON OATH, STATED THAT he WAS AUTHORIZED TO EXECUTE THE INSTRUMENT ACKNOWLEDGED IT AS THE Authorized Agent OF DAEWOO INTERNATIONAL (AMERICA) CORPORATION TO BE THE FREE AND VOLUNTARY ACT OF SUCH PARTY FOR THE USES AND PURPOSES MENTIONED IN THE INSTRUMENT.

DATED: 9/25/91

Rikka M. Woodruff
NOTARY PUBLIC IN AND FOR THE STATE OF WASHINGTON

MY APPOINTMENT EXPIRES 8/25/95

RIKKA M. WOODRUFF COMMISSION EXPIRES NOTARY PUBLIC 8-25-95 STATE OF WASHINGTON

ACKNOWLEDGEMENT

STATE OF WASHINGTON)
COUNTY OF KING))SS.

I CERTIFY THAT I KNOW OR HAVE SATISFACTORY EVIDENCE THAT Jeffrey S. Dean SIGNED THIS INSTRUMENT, ON OATH, STATED THAT he WAS AUTHORIZED TO EXECUTE THE INSTRUMENT ACKNOWLEDGED IT AS THE Senior Vice President OF UNIVERSITY SAVINGS BANK TO BE THE FREE AND VOLUNTARY ACT OF SUCH PARTY FOR THE USES AND PURPOSES MENTIONED IN THE INSTRUMENT.

DATED: 9-25-91

Jeannie M. Farlow
NOTARY PUBLIC IN AND FOR THE STATE OF WASHINGTON

MY APPOINTMENT EXPIRES 7-24-93

JEANNIE M. FARLOW COMMISSION EXPIRES NOTARY PUBLIC 7-24-93 STATE OF WASHINGTON

RECORDING CERTIFICATE 9109270521

FILED FOR RECORD AT THE REQUEST OF THE SWANSON-DEAN/DAEWOO PARTNERSHIP THIS 27 DAY OF September, 1991 A.D., AT 52 MINUTES PAST 8 A.M. AND RECORDED IN VOLUME 106 OF CONDOMINIUMS, PAGE(S) 82-87 RECORDS OF KING COUNTY, WASHINGTON.

DIVISION OF RECORDS AND ELECTIONS

Jane Hague
MANAGER

Carolyn Ableman
SUPERINTENDENT OF RECORDS

DECLARATION

KNOW ALL PERSONS BY THESE PRESENTS THAT WE, THE UNDERSIGNED ARE THE OWNERS OF THE REAL PROPERTY HEREIN DESCRIBED, HEREBY DECLARE THIS SURVEY MAP AND SURVEY PLANS AND DEDICATE THE SAME FOR A CONDOMINIUM SOLELY TO MEET THE REQUIREMENTS OF THE WASHINGTON CONDOMINIUM ACT RCW 64.34., ET SEQ., AND NOT FOR ANY PUBLIC PURPOSE. WE FURTHER CERTIFY THAT ALL STRUCTURAL COMPONENTS AND MECHANICAL SYSTEMS OF ALL BUILDINGS CONTAINING OR COMPRISING ANY UNITS HEREBY CREATED ARE SUBSTANTIALLY COMPLETE. THIS SURVEY MAP AND THESE PLANS AND ANY PORTION THEREOF ARE RESTRICTED BY LAW AND THE DECLARATION COVENANTS, CONDITIONS, RESTRICTIONS, EASEMENTS AND RESERVATIONS FOR WASHINGTON VILLAGE III, A CONDOMINIUM, RECORDED CONCURRENTLY UNDER KING COUNTY RECORDING NO. 9109270522
DATED THIS 25TH DAY OF SEPTEMBER, 1991.

Daniel C. Ginsey
SWANSON-DEAN/DAEWOO PARTNERSHIP

Jeffrey S. Dean
UNIVERSITY SAVINGS BANK

Daewon Yoo
DAEWOO INTERNATIONAL (AMERICA) CORPORATION

ASSESSOR'S CERTIFICATE

EXAMINED AND APPROVED THIS 26 DAY OF SEPT, 19 91.

DEPARTMENT OF ASSESSMENTS

Ruth Rieder
KING COUNTY ASSESSOR

DEPUTY KING COUNTY ASSESSOR

SURVEYOR'S CERTIFICATE

I HEREBY CERTIFY THAT THIS SURVEY MAP AND THESE SURVEY PLANS FOR WASHINGTON VILLAGE III, A CONDOMINIUM, ARE BASED UPON AN ACTUAL SURVEY OF THE PROPERTY HEREIN DESCRIBED, AND THAT THE COURSES AND DISTANCES ARE SHOWN CORRECTLY HEREON, AND THAT, TO THE BEST OF MY KNOWLEDGE AND BELIEF, I HAVE FULLY COMPLIED WITH THE PROVISIONS OF THE STATUTES GOVERNING CONDOMINIUMS AND THAT THE PLANS ACCURATELY DEPICT THE APARTMENT NUMBERS, DIMENSIONS AND LOCATIONS OF THE UNITS AS BUILT.

WILLIAM O. McINTOSH, P.L.S. # 18737

STATE OF WASHINGTON
COUNTY OF KING

WILLIAM O. McINTOSH, BEING FIRST DULY SWORN ON OATH, DEPOSES AND SAYS: I AM A REGISTERED PROFESSIONAL LAND SURVEYOR IN THE STATE OF WASHINGTON AND AM THE PERSON WHO HAS MADE AND EXECUTED THE FOREGOING CERTIFICATE. I HAVE READ THE SAME, KNOW THE CONTENTS THEREOF, AND BELIEVE THE SAME TO BE TRUE. SUBSCRIBED AND SWORN TO BEFORE ME THIS 24th DAY OF SEPTEMBER, 1991.

Brenda Lea Mutse
NOTARY PUBLIC IN AND FOR THE STATE OF WASHINGTON

RESIDING AT Redmond

MY APPOINTMENT EXPIRES 7-30-94

WILLIAM O. McINTOSH STATE OF WASHINGTON 18737 REGISTERED PROFESSIONAL LAND SURVEYOR 9/24/91

BRENDA LEA MUTSE COMMISSION EXPIRES NOTARY PUBLIC 7-30-94 STATE OF WASHINGTON

DOWL ENGINEERS
8320 164TH AVE. NE. REDMOND, WA 98052-3823 (206) 868-2870

VOLUME/PAGE 106 82

229-17

WASHINGTON VILLAGE III

A CONDOMINIUM

A PORTION OF THE NE 1/4, SEC. 16, T. 24 N., R. 6 E., W.M.
KING COUNTY, WASHINGTON

LEGAL DESCRIPTION OF PARCELS

PARCEL 110A

THAT PORTION OF THE NORTHEAST QUARTER OF SECTION 16, TOWNSHIP 24 NORTH, RANGE 6 EAST, W.M., IN KING COUNTY, WASHINGTON, DESCRIBED AS FOLLOWS:

COMMENCING AT THE NORTHEAST CORNER OF SAID SECTION 16;
THENCE N88°28'02"W 542.49 FEET ALONG THE NORTH LINE THEREOF;
THENCE S46°34'56"W 305.33 FEET TO THE BEGINNING OF A NON-TANGENT CURVE CONCAVE TO THE SOUTHEAST HAVING A RADIUS OF 62.00 FEET (A RADIAL LINE THROUGH SAID BEGINNING BEARS N27°12'21"W);
THENCE SOUTHWESTERLY 11.43 FEET ALONG SAID CURVE THROUGH A CENTRAL ANGLE OF 10°33'42" TO A POINT OF TANGENCY;
THENCE S52°13'57"W 1065.30 FEET TO THE BEGINNING OF A NONTANGENT CURVE CONCAVE TO THE SOUTHWEST HAVING A RADIUS OF 81.00 FEET (A RADIAL LINE THROUGH SAID BEGINNING BEARS N52°13'57"E) SAID BEGINNING BEING THE TRUE POINT OF BEGINNING;
THENCE SOUTHEASTERLY 36.53 FEET ALONG SAID CURVE THROUGH A CENTRAL ANGLE OF 25°50'31" TO THE BEGINNING OF A CURVE CONCAVE TO THE NORTHEAST HAVING A RADIUS OF 119.00 FEET;
THENCE SOUTHEASTERLY 53.67 FEET ALONG SAID CURVE THROUGH A CENTRAL ANGLE OF 25°50'31";
THENCE S37°46'03"E 202.82 FEET;
THENCE S52°13'57"W 39.00 FEET
THENCE S65°40'00"W 220.60 FEET TO THE NORTHERLY LINE OF TRACT A AS SHOWN AND SO DESIGNATED ON AMENDMENT NO. TWO TO CENTER VILLAGE I, A CONDOMINIUM, ACCORDING TO THE PLAT THEREOF RECORDED IN VOLUME 73 OF CONDOMINIUMS, PAGES 53 57, RECORDS OF SAID KING COUNTY, AND THE BEGINNING OF A NONTANGENT CURVE CONCAVE TO THE SOUTHWEST HAVING A RADIUS OF 517.00 FEET (A RADIAL LINE THROUGH SAID BEGINNING BEARS N42°49'18"E);
THENCE ALONG THE NORTHEASTERLY LINE THE FOLLOWING THREE COURSES: THENCE NORTHWESTERLY 8.97 FEET ALONG SAID CURVE THROUGH A CENTRAL ANGLE OF 00°59'38";
THENCE N48°10'20"W 79.76 FEET TO THE BEGINNING OF A CURVE CONCAVE TO THE NORTHEAST HAVING A RADIUS OF 330.00 FEET;
THENCE NORTHWESTERLY 225.76 FEET ALONG SAID CURVE THROUGH A CENTRAL ANGLE OF 38°50'38" TO A POINT; THE MOST SOUTHERLY CORNER OF TRACT Y AS SHOWN AND SO DESIGNATED ON WASHINGTON VILLAGE I, A CONDOMINIUM, ACCORDING TO THE PLAT THEREOF RECORDED IN VOLUME 90 OF CONDOMINIUMS, PAGES 26-30, RECORDS OF SAID KING COUNTY;
A RADIAL LINE THROUGH SAID POINT BEARS S80°40'18"W;
THENCE ALONG THE SOUTHEASTERLY LINE THEREOF THE FOLLOWING TWO COURSES:
THENCE N84°40'31"E 125.36 FEET;
THENCE N52°13'57"E 149.00 FEET TO THE TRUE POINT OF BEGINNING.

PARCEL 110B

THAT PORTION OF THE NORTHEAST QUARTER OF SECTION 16, TOWNSHIP 24 NORTH, RANGE 6 EAST, W.M., IN KING COUNTY, WASHINGTON, DESCRIBED AS FOLLOWS:

COMMENCING AT THE NORTHEAST CORNER OF SAID SECTION 16;
THENCE N88°28'02"W 542.49 FEET ALONG THE NORTH LINE THEREOF;
THENCE S46°34'56"W 305.33 FEET TO THE BEGINNING OF A NON-TANGENT CURVE CONCAVE TO THE SOUTHEAST HAVING A RADIUS OF 62.00 FEET (A RADIAL LINE THROUGH SAID BEGINNING BEARS N27°12'21"W);
THENCE SOUTHWESTERLY 11.43 FEET ALONG SAID CURVE THROUGH A CENTRAL ANGLE OF 10°33'42" TO A POINT OF TANGENCY;
THENCE S52°13'57"W 1014.30 FEET;
THENCE S37°46'03"E 290.00 FEET;
THENCE S52°13'57"W 14.00 FEET TO THE TRUE POINT OF BEGINNING;
THENCE S52°13'57"W 29.00 FEET;
THENCE N37°46'03"W 202.82 FEET TO THE BEGINNING OF A CURVE CONCAVE TO THE NORTHEAST HAVING A RADIUS OF 91.00 FEET;
THENCE NORTHWESTERLY 41.04 FEET ALONG SAID CURVE THROUGH A CENTRAL ANGLE OF 25°50'31";
THENCE N78°04'28"E 22.11 FEET;
THENCE S37°46'03"E 232.85 FEET TO THE TRUE POINT OF BEGINNING.

BUILDING 110 (CASCADE)

ADDRESS:
4081 - 224th LANE SE
ISSAQUAH, WA 98027

LOCATION, DESCRIPTION, AND PERCENTAGE UNDIVIDED INTEREST OF UNITS

1. MATTERS COMMON TO ALL UNITS

ALL UNIT TYPES DESCRIBED BELOW HAVE FULLY ELECTRIC HEATING. THE BUILDING IS SHAPED ROUGHLY LIKE A HORSE SHOE, WITH A LANDSCAPED COURT, AND ALL UNITS HAVE TERRITORIAL VIEWS. EACH UNIT IS ALLOCATED ONE COVERED CARPORT, BY DESIGNATION ON THE SURVEY MAP AND PLANS.

2. DESCRIPTION OF UNIT FLOOR PLANS

EACH ALDER "A" TYPE UNIT IS 647 SQUARE FEET IN AREA AND CONTAINS AN ENTRY HALL, A LIVINGROOM WITH A DINING AREA, A KITCHEN, A BATHROOM, AND A BEDROOM WITH A WALK-IN CLOSET.

EACH BLAINE "A" TYPE UNIT IS 821 SQUARE FEET IN AREA AND CONTAINS AN ENTRY HALL, A LIVINGROOM WITH A DINING AREA, A KITCHEN, A BATHROOM, AND A BEDROOM WITH A CLOSETS.

EACH SEALTH "A" TYPE UNIT IS 1,163 SQUARE FEET IN AREA AND CONTAINS AN ENTRY HALL, A LIVINGROOM WITH A FIREPLACE AND A DINING AREA, A KITCHEN WITH DINING NOOK, A MASTER BEDROOM SUITE WITH BATHROOM AND CLOSETS, A GUEST BEDROOM, A GUEST BATHROOM, AND A LAUNDRY NOOK.

EACH YESLER "A" TYPE UNIT IS 1,179 SQUARE FEET IN AREA AND CONTAINS AN ENTRY HALL, A LIVINGROOM WITH A FIREPLACE AND DINING AREA, A DINING NOOK, A KITCHEN, A MASTER BEDROOM SUITE WITH BATHROOM AND CLOSETS, A GUEST BEDROOM/DEN WITH A LAUNDRY NOOK, AND A GUEST BATHROOM.

EACH DENNY "A" TYPE UNIT IS 1,267 SQUARE FEET IN AREA AND CONTAINS AN ENTRY HALL A LIVINGROOM WITH A FIREPLACE, A DINING ROOM, A KITCHEN, A DINING NOOK, A MASTER BEDROOM SUITE WITH BATHROOM AND WALK-IN CLOSET, A GUEST BEDROOM, A GUEST BATHROOM, AND A UTILITY ROOM.

EACH MERCER "A" TYPE UNIT IS 1,221 SQUARE FEET IN AREA AND CONTAINS AN ENTRY HALL, A LIVINGROOM WITH A FIREPLACE AND A DINING ROOM, A DINING NOOK, A KITCHEN, A MASTER BEDROOM SUITE WITH BATHROOM AND CLOSETS, A GUEST BEDROOM, A GUEST BATHROOM, AND A LAUNDRY NOOK.

EACH ELLIOTT "A" TYPE UNIT IS 1,011 SQUARE FEET IN AREA AND CONTAINS AN ENTRY HALL, A LIVINGROOM AND DINING AREA, A KITCHEN, A MASTER BEDROOM SUITE WITH A BATHROOM AND CLOSETS, A GUEST BEDROOM, AND A GUEST BATHROOM.

EACH WINSLOW "A" TYPE UNIT IS 1,332 SQUARE FEET IN AREA AND CONTAINS AN ENTRY HALL, A LIVINGROOM WITH FIREPLACE AND DINING AREA, A KITCHEN, A MASTER BEDROOM SUITE WITH A BATHROOM AND CLOSET, A GUEST BEDROOM, A GUEST BATHROOM AND A LAUNDRY NOOK AREA.

EACH LESCHI "A" TYPE UNIT IS 1,517 SQUARE FEET IN AREA AND CONTAINS AN ENTRY HALL, A LIVINGROOM WITH FIREPLACE AND DINING AREA, A KITCHEN, A MASTER BEDROOM SUITE WITH A BATHROOM AND CLOSET, A GUEST BEDROOM, A GUEST BATHROOM AND A LAUNDRY NOOK AREA.

3. OTHER MATTERS

THE FOLLOWING TABLE SHOWS THE LOCATION, TYPE, AND PERCENTAGE OF UNDIVIDED INTEREST IN COMMON ELEMENTS WITH RESPECT TO EACH UNIT. BUILDING 110 HAS BEEN COMPLETED TO THE EXTENT REQUIRED IN THE WASHINGTON CONDOMINIUM ACT AS OF THE DATE OF THIS DECLARATION.

UNIT NO.	TYPE	LEVEL	PERCENTAGE OF UNDIVDED INTEREST IN COMMON ELEMENTS
101	LESCHI "A"	1	3.858
102	ELLIOTT "A"	1	2.571
103	WINSLOW "A"	1	3.388
106	SEALTH "A"	1	2.958
107	YESLER "A"	1	2.999
108	MERCER "A"	1	3.106
110	BLAINE "A"	1	2.088
111	BLAINE "A"	1	2.088
112	SEALTH "A"	1	2.958
113	YESLER "A"	1	2.999
114	DENNY "A"	1	3.223
201	LESCHI "A"	2	3.858
202	ELLIOTT "A"	2	2.571
203	WINSLOW "A"	2	3.388
206	SEALTH "A"	2	2.958
207	YESLER "A"	2	2.999
208	MERCER "A"	2	3.106
209	ALDER "A"	2	1.646
210	BLAINE "A"	2	2.088
211	BLAINE "A"	2	2.088
212	SEALTH "A"	2	2.958
213	YESLER "A"	2	2.999
214	DENNY "A"	2	3.223
301	LESCHI "A"	3	3.858
302	ELLIOTT "A"	3	2.571
303	WINSLOW "A"	3	3.388
306	SEALTH "A"	3	2.958
307	YESLER "A"	3	2.999
308	MERCER "A"	3	3.106
309	ALDER "A"	3	1.646
310	BLAINE "A"	3	2.088
311	BLAINE "A"	3	2.088
312	SEALTH "A"	3	2.958
313	YESLER "A"	3	2.999
314	DENNY "A"	3	3.223
TOTAL			100.000

THERE IS NO UNIT 104,105,109,204,205,304 OR 305

NOTE: THE AREAS SHOWN FOR UNIT TYPES ARE THE MEAN VALUES FOR ALL UNITS OF THAT TYPE. ALL UNIT AREAS FALL WITHIN ONE STANDARD DEVIATION OF THE MEAN AREA WHEN CALCULATED FROM DIMENSIONS ACCURATE TO PLUS OR MINUS ONE TENTH OF ONE FOOT.

WILLIAM O. McINTOSH
STATE OF WASHINGTON
16737
REGISTERED
PROFESSIONAL LAND SURVEYOR

9/24/91

DOWL ENGINEERS
8320 154TH AVE. NE. REDMOND, WA 98052-3523 (206) 889-2870

VOLUME/PAGE 106 83

229-17A

WASHINGTON VILLAGE III

A CONDOMINIUM

A PORTION OF THE NE 1/4, SEC. 16, T. 24 N., R. 6 E., W.M.
KING COUNTY, WASHINGTON

BUILDING 110 AS-BUILT

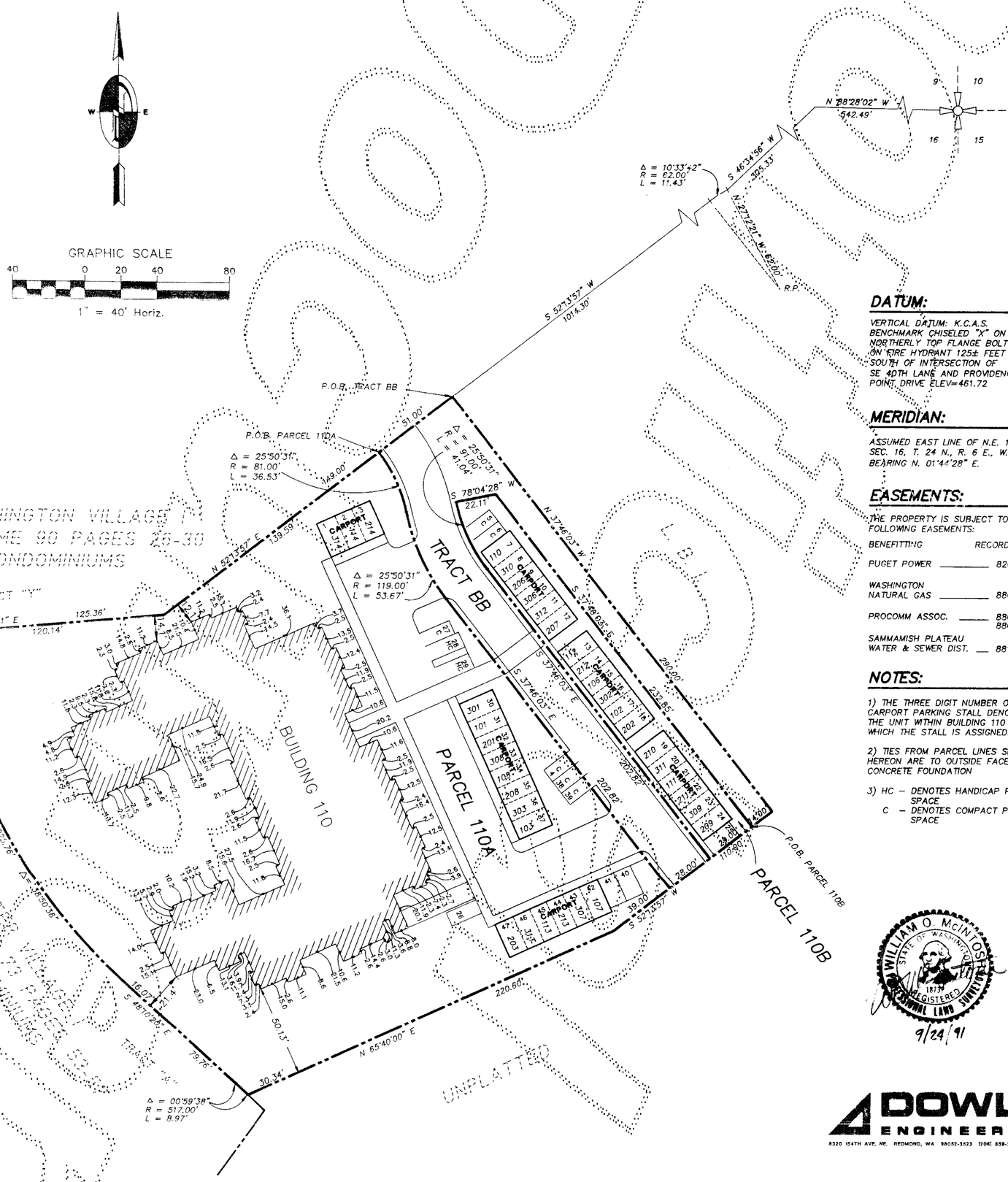

DATUM:

VERTICAL DATUM: K.C.A.S. BENCHMARK CHISELED "X" ON NORTHERLY TOP FLANGE BOLT ON FIRE HYDRANT 125± FEET SOUTH OF INTERSECTION OF SE 40TH LANE AND PROVIDENCE POINT DRIVE ELEV=461.72

MERIDIAN:

ASSUMED EAST LINE OF N.E. 1/4 SEC. 16, T. 24 N., R. 6 E., W.M. BEARING N. 01°44'28" E.

EASEMENTS:

THE PROPERTY IS SUBJECT TO THE FOLLOWING EASEMENTS:

BENEFITTING	RECORDING NO.(S)
PUGET POWER	8203300388
WASHINGTON NATURAL GAS	8801140684
PROCOMM ASSOC.	8801271349 8809231061
SAMMAMISH PLATEAU WATER & SEWER DIST.	8811300727

NOTES:

1) THE THREE DIGIT NUMBER ON EACH CARPORT PARKING STALL DENOTES THE UNIT WITHIN BUILDING 110 TO WHICH THE STALL IS ASSIGNED.

2) TIES FROM PARCEL LINES SHOWN HEREON ARE TO OUTSIDE FACE OF CONCRETE FOUNDATION

3) HC – DENOTES HANDICAP PARKING SPACE
C – DENOTES COMPACT PARKING SPACE

WILLIAM O. McINTOSH
STATE OF WASHINGTON
18174
REGISTERED
PROFESSIONAL LAND SURVEYOR
9/24/91

DOWL ENGINEERS
8320 154TH AVE. NE. REDMOND, WA 98052-3523 (206) 889-2870

VOLUME/PAGE 106 84

229-17B

WASHINGTON VILLAGE III

A CONDOMINIUM

A PORTION OF THE NE 1/4, SEC. 16, T. 24 N., R. 6 E., W.M.
KING COUNTY, WASHINGTON

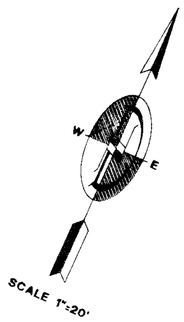

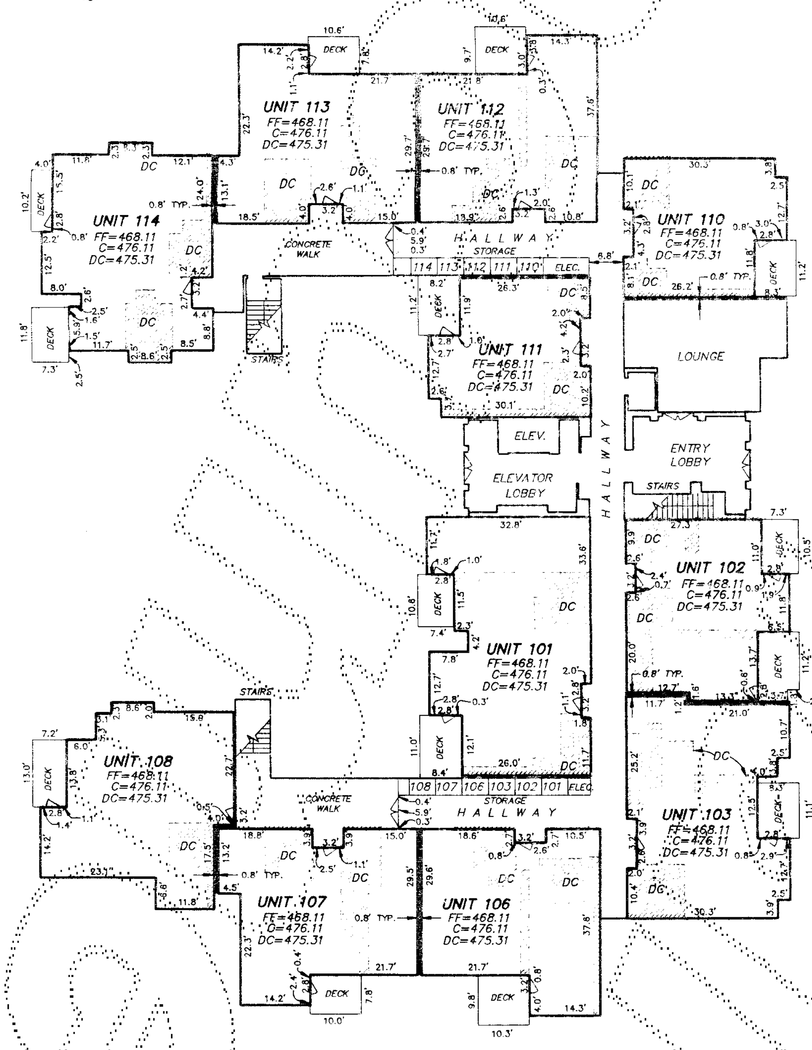

FIRST FLOOR

BUILDING 110 AS-BUILT

LEGEND

FF = FINISH FLOOR ELEVATION
C = CEILING ELEVATION
DC = DROP CEILING ELEVATION
DC = DROP CEILING
= DOUBLE HUNG DOOR
= SLIDING GLASS DOOR
= 0.8' PARTY WALL

NOTES

1. ALL INTERIOR AND EXTERIOR DIMENSIONS SHOWN ON THIS DRAWING ARE ± 0.1 FT.
2. ALL INTERIOR MEASUREMENTS WERE TAKEN FROM UNPAINTED DRYWALL AND ARE ± 0.1 FT.
3. THESE AS-BUILT PLANS DO NOT DEFINE OR EXCEPT "COMMON ELEMENTS" WHICH MAY OCCUR WITHIN THE HORIZONTAL AND VERTICAL BOUNDS OF ANY UNIT.

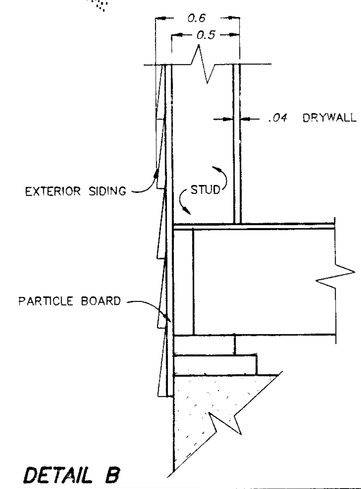

DETAIL B

TYPICAL EXTERIOR WALL SECTION—N.T.S.

WILLIAM O. McINTOSH
STATE OF WASHINGTON
13777
REGISTERED
PROFESSIONAL LAND SURVEYOR
9/24/91

DOWL ENGINEERS
8320 154TH AVE. NE, REDMOND, WA 98052-3813 (206) 883-3870

VOLUME/PAGE 106 85

229-170

WASHINGTON VILLAGE III

A CONDOMINIUM

A PORTION OF THE NE 1/4, SEC. 16, T. 24 N., R. 6 E., W.M.
KING COUNTY, WASHINGTON

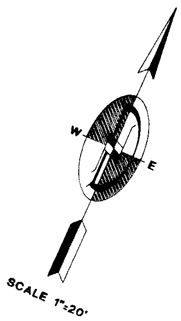

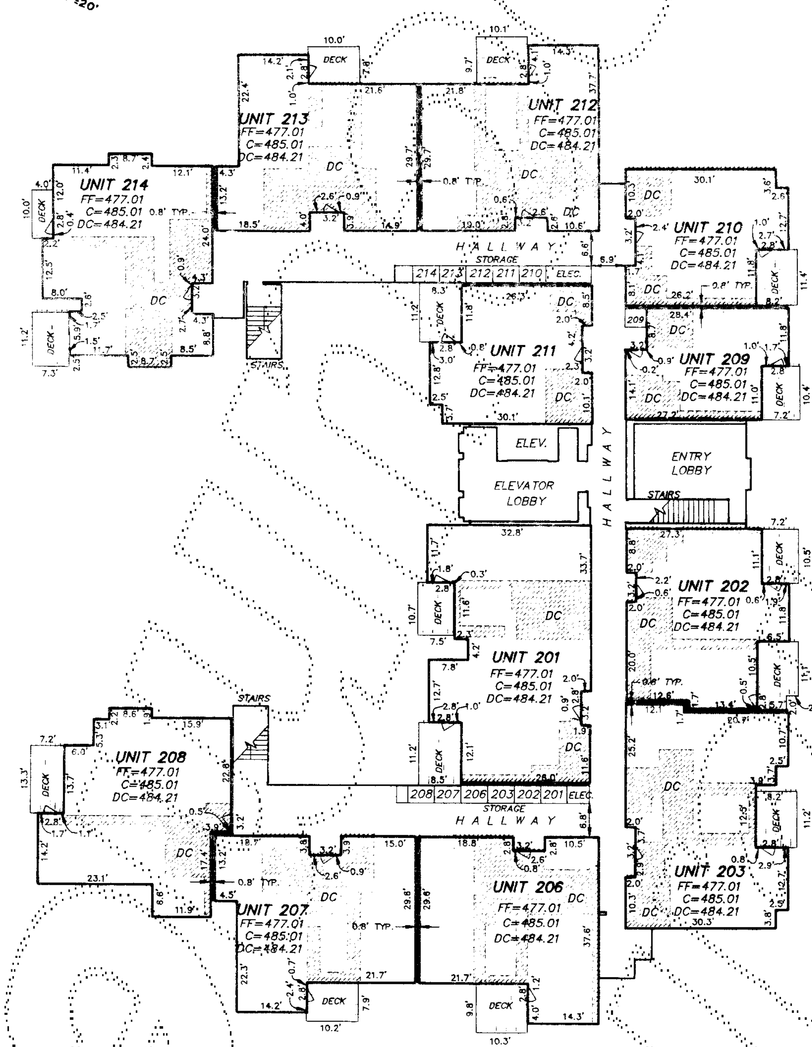

SECOND FLOOR

BUILDING 110 AS-BUILT

LEGEND

FF = FINISH FLOOR ELEVATION
C = CEILING ELEVATION
DC = DROP CEILING ELEVATION
DC = DROP CEILING
= DOUBLE HUNG DOOR
= SLIDING GLASS DOOR
= 0.8' PARTY WALL

NOTES

1. ALL INTERIOR AND EXTERIOR DIMENSIONS SHOWN ON THIS DRAWING ARE ± 0.1 FT.
2. ALL INTERIOR MEASUREMENTS WERE TAKEN FROM UNPAINTED DRYWALL AND ARE ± 0.1 FT.
3. THESE AS-BUILT PLANS DO NOT DEFINE OR EXCEPT "COMMON ELEMENTS" WHICH MAY OCCUR WITHIN THE HORIZONTAL AND VERTICAL BOUNDS OF ANY UNIT.

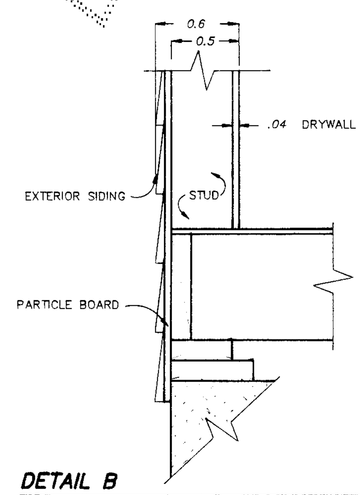

DETAIL B

TYPICAL EXTERIOR WALL SECTION—N.T.S.

WILLIAM O. McINTOSH
STATE OF WASHINGTON
18737
REGISTERED
PROFESSIONAL LAND SURVEYOR
9/24/91

DOWL ENGINEERS
8320 154TH AVE. NE. REDMOND, WA 98052-3623 (206) 889-2870

VOLUME/PAGE 106 86

229-17D

WASHINGTON VILLAGE III

A CONDOMINIUM

A PORTION OF THE NE 1/4, SEC. 16, T. 24 N., R. 6 E., W.M.
KING COUNTY, WASHINGTON

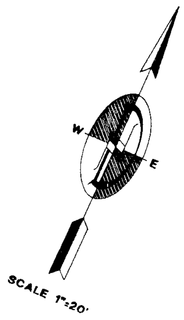

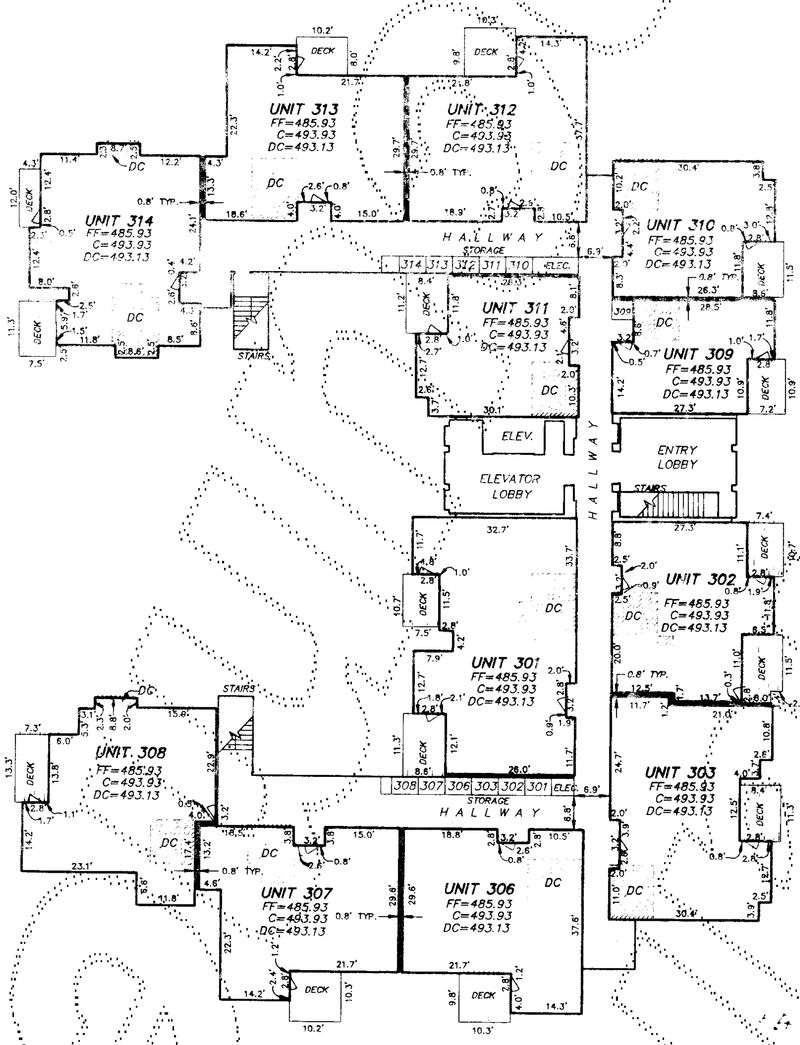

THIRD FLOOR

BUILDING 110 AS-BUILT

LEGEND

FF = FINISH FLOOR ELEVATION
C = CEILING ELEVATION
DC = DROP CEILING ELEVATION
DC = DROP CEILING
= DOUBLE HUNG DOOR
= SLIDING GLASS DOOR
= 0.8' PARTY WALL

NOTES

1. ALL INTERIOR AND EXTERIOR DIMENSIONS SHOWN ON THIS DRAWING ARE ± 0.1 FT.
2. ALL INTERIOR MEASUREMENTS WERE TAKEN FROM UNPAINTED DRYWALL AND ARE ± 0.1 FT.
3. THESE AS-BUILT PLANS DO NOT DEFINE OR EXCEPT "COMMON ELEMENTS" WHICH MAY OCCUR WITHIN THE HORIZONTAL AND VERTICAL BOUNDS OF ANY UNIT.

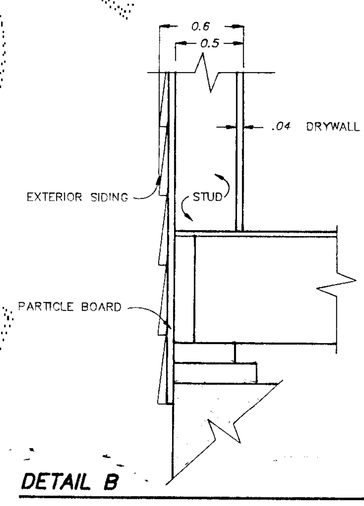

DETAIL B

TYPICAL EXTERIOR WALL SECTION—N.T.S.

WILLIAM O. McINTOSH
STATE OF WASHINGTON
10737
REGISTERED
PROFESSIONAL LAND SURVEYOR
9/24/91

DOWL ENGINEERS
8320 154TH AVE. NE. REDMOND, WA 98052-3523 (206) 869-2670

VOLUME/PAGE 106 87

DOCUMENT NOT OFFICIAL WHEN DETACHED FROM THE ORIGINAL