VOLUME/PAGE
133 50

WASHINGTON VILLAGE V

A CONDOMINIUM

WITHIN THE NE 1/4 OF SECTION 16, TOWNSHIP 24 NORTH, RANGE 6 EAST, W.M.
KING COUNTY, WASHINGTON

ACKNOWLEDGEMENT

STATE OF WASHINGTON)
)SS.
COUNTY OF KING)

I CERTIFY THAT I KNOW, OR HAVE SATISFACTORY EVIDENCE, THAT Gary L. King SIGNED THIS INSTRUMENT, AND ON OATH, STATED THAT he WAS AUTHORIZED TO EXECUTE THE INSTRUMENT AND ACKNOWLEDGED IT, AS THE President OF SWANSON-DEAN/DAEWOO PARTNERSHIP, TO BE THE FREE AND VOLUNTARY ACT OF SUCH PARTY FOR THE USES AND PURPOSES MENTIONED IN THE INSTRUMENT.

PATRICIA J. CARLSON COMMISSION EXPIRES JANUARY 27 1998 STATE OF WASHINGTON NOTARY PUBLIC

DATED: July 12, 1996

Patricia J. Carlson
NOTARY PUBLIC IN AND FOR THE STATE OF WASHINGTON

MY APPOINTMENT EXPIRES 1-27-98

ACKNOWLEDGEMENT

STATE OF WASHINGTON)
)SS.
COUNTY OF KING)

I CERTIFY THAT I KNOW, OR HAVE SATISFACTORY EVIDENCE, THAT Won Ho Kim SIGNED THIS INSTRUMENT, AND ON OATH, STATED THAT he WAS AUTHORIZED TO EXECUTE THE INSTRUMENT AND ACKNOWLEDGED IT, AS THE authorized agent OF DAEWOO INTERNATIONAL (AMERICA) CORPORATION, TO BE THE FREE AND VOLUNTARY ACT OF SUCH PARTY FOR THE USES AND PURPOSES MENTIONED IN THE INSTRUMENT.

PATRICIA J. CARLSON COMMISSION EXPIRES JANUARY 27 1998 STATE OF WASHINGTON NOTARY PUBLIC

DATED: July 12, 1996

Patricia J. Carlson
NOTARY PUBLIC IN AND FOR THE STATE OF WASHINGTON

MY APPOINTMENT EXPIRES 1-27-98

RECORDING CERTIFICATE 9607170917

FILED FOR RECORD AT THE REQUEST OF SWANSON-DEAN/DAEWOO PARTNERSHIP THIS 17TH DAY OF July, 19 96 A.D., AT 33 MINUTES PAST 1:00 P.M. AND RECORDED IN VOLUME 133 OF CONDOMINIUMS, PAGE(S) 50-55 RECORDS OF KING COUNTY, WASHINGTON.

MANAGER
DIVISION OF RECORDS AND ELECTIONS

Carolyn Avery
SUPERINTENDENT OF RECORDS
DIVISION OF RECORDS AND ELECTIONS

ASSESSOR'S CERTIFICATE

EXAMINED AND APPROVED THIS 17th DAY OF July, 19 96.

DEPARTMENT OF ASSESSMENTS

Scott Noble
KING COUNTY ASSESSOR

DEPUTY KING COUNTY ASSESSOR TE
NE1/4 16-24-06 162406-9085

DECLARATION

KNOW ALL PERSONS BY THESE PRESENTS THAT WE, THE UNDERSIGNED ARE THE OWNERS OF THE REAL PROPERTY HEREIN DESCRIBED, HEREBY DECLARE THIS SURVEY MAP AND SURVEY PLANS AND DEDICATE THE SAME FOR A CONDOMINIUM SOLELY TO MEET THE REQUIREMENTS OF THE WASHINGTON CONDOMINIUM ACT RCW 64.34., ET SEQ., AND NOT FOR ANY PUBLIC PURPOSE. WE FURTHER CERTIFY THAT ALL STRUCTURAL COMPONENTS AND MECHANICAL SYSTEMS OF ALL BUILDINGS CONTAINING OR COMPRISING ANY UNITS HEREBY CREATED ARE SUBSTANTIALLY COMPLETE. THIS SURVEY MAP AND THESE PLANS AND ANY PORTION THEREOF ARE RESTRICTED BY LAW AND THE DECLARATION COVENANTS, CONDITIONS, RESTRICTIONS, EASEMENTS AND RESERVATIONS FOR WASHINGTON VILLAGE V AT PROVIDENCE POINT, A CONDOMINIUM, RECORDED CONCURRENTLY UNDER KING COUNTY RECORDING NO. 9607170918

DATED THIS 12TH DAY OF July, 1996.

SWANSON-DEAN/DAEWOO PARTNERSHIP

DAEWOO INTERNATIONAL (AMERICA) CORPORATION

SURVEYOR'S CERTIFICATE

I HEREBY CERTIFY THAT THIS SURVEY MAP AND THESE SURVEY PLANS FOR WASHINGTON VILLAGE V AT PROVIDENCE POINT, A CONDOMINIUM, ARE BASED UPON AN ACTUAL SURVEY OF THE PROPERTY HEREIN DESCRIBED, AND THAT THE COURSES AND DISTANCES ARE SHOWN CORRECTLY HEREON, AND THAT, TO THE BEST OF MY KNOWLEDGE AND BELIEF, I HAVE FULLY COMPLIED WITH THE PROVISIONS OF THE STATUTES GOVERNING CONDOMINIUMS AND THAT THE PLANS ACCURATELY DEPICT THE APARTMENT NUMBERS, DIMENSIONS AND LOCATIONS OF THE UNITS AS BUILT.

7/12/96
STEPHEN T. BOURNE, P.L.S. # 28405
STATE OF WASHINGTON
COUNTY OF KING

STEPHEN T. BOURNE STATE OF WASHINGTON 28405 REGISTERED PROFESSIONAL LAND SURVEYOR EXPIRES AUGUST 10, 1996

_____, BEING FIRST DULY SWORN ON OATH, DEPOSES AND SAYS: I AM A REGISTERED PROFESSIONAL LAND SURVEYOR IN THE STATE OF WASHINGTON AND AM THE PERSON WHO HAS MADE AND EXECUTED THE FOREGOING CERTIFICATE. I HAVE READ THE SAME, KNOW THE CONTENTS THEREOF, AND BELIEVE THE SAME TO BE TRUE. SUBSCRIBED AND SWORN TO BEFORE ME THIS _____ DAY OF _____, 19_____.

NOTARY PUBLIC IN AND FOR THE STATE OF WASHINGTON

RESIDING AT: _____

MY APPOINTMENT EXPIRES _____

LINDA A. FINCH COMMISSION EXPIRES SEP. 13, 1997 NOTARY PUBLIC STATE OF WASHINGTON

DOWL ENGINEERS
A Division of DOWL, Incorporated
8320 154TH AVENUE NE, REDMOND, WA 98052
TEL: (206) 869-2670 FAX: (206) 869-2679

DOWL FILE # 303-11

VOLUME/PAGE
133 50

FILENAME: S1486\486WV5-1.DWG CREATED: MAY 18 1996 07:07:48 UPDATED: JUL 11 1996 16:07:14 PLOTTED: JUL 11 1996 18:07:27 (KSB/N)

WASHINGTON VILLAGE V

A CONDOMINIUM

WITHIN THE NE 1/4 OF SECTION 16, TOWNSHIP 24 NORTH, RANGE 6 EAST, W.M.
KING COUNTY, WASHINGTON

LEGAL DESCRIPTION OF PARCELS

PARCEL 112A

THAT PORTION OF THE NORTHEAST QUARTER OF SECTION 16, TOWNSHIP 24 NORTH, RANGE 6 EAST, W.M., IN KING COUNTY, WASHINGTON DESCRIBED AS FOLLOWS:

COMMENCING AT THE NORTHEAST CORNER OF SAID SECTION 16;
THENCE N 88°28'02" W 542.49 FEET ALONG THE NORTH LINE THEREOF;
THENCE S 46°34'56" W 305.33 FEET TO THE BEGINNING OF A NON-TANGENT CURVE CONCAVE TO THE SOUTHEAST HAVING A RADIUS OF 62.00 FEET (A RADIAL LINE THROUGH SAID BEGINNING BEARS N 27°12'21" W);
THENCE SOUTHWESTERLY 11.43 FEET ALONG SAID CURVE THOUGH A CENTRAL ANGLE OF 10°33'42" TO A POINT OF TANGENCY;
THENCE S 52°13'57" W 617.30 FEET TO THE MOST EASTERLY CORNER OF WASHINGTON VILLAGE II AS RECORDED IN VOL. 102, PGS. 51-56 OF CONDOMINIUMS, RECORDS OF KING COUNTY, WASHINGTON;
THENCE ALONG THE SOUTHEASTERLY BOUNDARY THEREOF S 52°13'57" W 240.00 FEET TO THE MOST EASTERLY CORNER OF WASHINGTON VILLAGE I AS RECORDED IN VOL. 90, PGS. 26-30 OF CONDOMINIUMS, RECORDS OF KING COUNTY, WASHINGTON;
THENCE ALONG THE SOUTHEASTERLY BOUNDARY THEREOF S 52°13'57" W 157.00 FEET TO THE MOST NORTHERLY CORNER OF WASHINGTON VILLAGE III AS RECORDED IN VOL. 106, PGS. 82-87 OF CONDOMINIUMS, RECORDS OF KING COUNTY, WASHINGTON;
THENCE ALONG THE NORTHEASTERLY BOUNDARY THEREOF S 37°46'03" E 290.00 FEET TO THE MOST NORTHERLY CORNER OF WASHINGTON VILLAGE IV AS RECORDED IN VOL. 119, PGS. 13-18 OF CONDOMINIUMS, RECORDS OF KING COUNTY, WASHINGTON;
THENCE ALONG THE NORTH EASTERLY BOUNDARY THEREOF S 37°46'03" E 278.96 FEET TO THE EASTERLY MOST CORNER THEREOF;
THENCE S 52°13'57" W ALONG THE SOUTHEASTERLY BOUNDARY OF SAID WASHINGTON VILLAGE IV 71.00 FEET TO THE TRUE POINT OF BEGINNING;

THENCE CONTINUING ALONG SAID SOUTHEASTERLY BOUNDARY THE FOLLOWING THREE COURSES;
THENCE S 65°25'25" W 93.06 FEET;
THENCE N 77°17'19" W 66.34 FEET;
THENCE S 65°39'43" W 117.70 FEET TO THE SOUTHERN MOST CORNER OF SAID WASHINGTON VILLAGE IV AND A POINT ON THE EASTERLY BOUNDARY OF TRACT F IN CENTER VILLAGE I AMENDMENT EIGHT AS RECORDED IN VOL. 78, PGS. 84-88 OF CONDOMINIUMS, RECORDS OF KING COUNTY, WASHINGTON;
THENCE SOUTHEASTERLY ALONG SAID EASTERLY BOUNDARY OF TRACT F THE FOLLOWING TWO COURSES;
THENCE S 37°29'34" E 155.91 FEET TO THE BEGINNING OF A CURVE CONCAVE TO THE SOUTHWEST HAVING A RADIUS OF 217.00 FEET;
THENCE SOUTHERLY 136.71 FEET ALONG SAID CURVE THROUGH A CENTRAL ANGLE OF 36°05'50" TO AN ANGLE POINT IN THE NORTHWESTERLY BOUNDARY OF TRACT L OF HILLTOP VILLAGE I AMENDMENT SIX AS RECORDED IN VOL. 85, PGS. 86-89 OF CONDOMINIUMS, RECORDS OF KING COUNTY, WASHINGTON.
THENCE ALONG SAID NORTHWESTERLY BOUNDARY THE FOLLOWING FOUR COURSES;
THENCE N 88°36'16" E 47.59 FEET;
THENCE N 52°13'57" E 123.00 FEET;
THENCE S 37°46'03" E 90.00 FEET;
THENCE N 52°13'57" E 66.87 FEET;
THENCE N 24°09'27" W 77.79 FEET;
THENCE N 65°50'33" E 45.09 FEET;
THENCE N 37°46'03" W 237.04 FEET TO THE TRUE POINT OF BEGINNING.

CONTAINING 75,630 SQUARE FEET, MORE OR LESS.

SITUATE IN THE COUNTY OF KING, STATE OF WASHINGTON.

PARCEL 112B

THAT PORTION OF THE NORTHEAST QUARTER OF SECTION 16, TOWNSHIP 24 NORTH, RANGE 6 EAST, W.M., IN KING COUNTY, WASHINGTON DESCRIBED AS FOLLOWS:

COMMENCING AT THE NORTHEAST CORNER OF SAID SECTION 16;
THENCE N 88°28'02" W 542.49 FEET ALONG THE NORTH LINE THEREOF;
THENCE S 46°34'56" W 305.33 FEET TO THE BEGINNING OF A NON-TANGENT CURVE CONCAVE TO THE SOUTHEAST HAVING A RADIUS OF 62.00 FEET (A RADIAL LINE THROUGH SAID BEGINNING BEARS N 27°12'21" W);
THENCE SOUTHWESTERLY 11.43 FEET ALONG SAID CURVE THOUGH A CENTRAL ANGLE OF 10°33'42" TO A POINT OF TANGENCY;
THENCE S 52°13'57" W 617.30 FEET TO THE MOST EASTERLY CORNER OF WASHINGTON VILLAGE II AS RECORDED IN VOL. 102, PGS. 51-56 OF CONDOMINIUMS, RECORDS OF KING COUNTY, WASHINGTON;
THENCE ALONG THE SOUTHEASTERLY BOUNDARY THEREOF S 52°13'57" W 240.00 FEET TO THE MOST EASTERLY CORNER OF WASHINGTON VILLAGE I AS RECORDED IN VOL. 90, PGS. 26-30 OF CONDOMINIUMS, RECORDS OF KING COUNTY, WASHINGTON;
THENCE ALONG THE SOUTHEASTERLY BOUNDARY THEREOF S 52°13'57" W 157.00 FEET TO THE MOST NORTHERLY CORNER OF WASHINGTON VILLAGE III AS RECORDED IN VOL. 106, PGS. 82-87 OF CONDOMINIUMS, RECORDS OF KING COUNTY, WASHINGTON;
THENCE ALONG THE NORTHEASTERLY BOUNDARY THEREOF S 37°46'03" E 290.00 FEET TO THE MOST NORTHERLY CORNER OF WASHINGTON VILLAGE IV AS RECORDED IN VOL. 119, PGS. 13-18 OF CONDOMINIUMS, RECORDS OF KING COUNTY, WASHINGTON;
THENCE ALONG THE NORTH EASTERLY BOUNDARY THEREOF S 37°46'03" E 278.96 FEET TO THE EASTERLY MOST CORNER THEREOF;
THENCE S 52°13'57" W ALONG THE SOUTHWESTERLY BOUNDARY OF SAID WASHINGTON VILLAGE IV 14.00 FEET TO THE TRUE POINT OF BEGINNING;

THENCE CONTINUING S 52°13'57" W ALONG THE SOUTHWESTERLY BOUNDARY 29.00 FEET;
THENCE S 37°46'03" E 302.04 FEET TO THE NORTHWESTERLY BOUNDARY OF TRACT L OF HILLTOP VILLAGE I AMENDMENT SIX AS RECORDED IN VOL. 85, PGS. 86-89 OF CONDOMINIUMS, RECORDS OF KING COUNTY, WASHINGTON.;
THENCE N 52°13'57" E ALONG SAID NORTHWESTERLY BOUNDARY 29.00 FEET;
THENCE N 37°46'03" W 302.04 FEET TO THE TRUE POINT OF BEGINNING.

CONTAINING 8,759 SQUARE FEET, MORE OR LESS.

SITUATE IN THE COUNTY OF KING, STATE OF WASHINGTON.

LEGAL DESCRIPTION OF TRACTS

TRACT KK

THAT PORTION OF THE NORTHEAST QUARTER OF SECTION 16, TOWNSHIP 24 NORTH, RANGE 6 EAST, W.M., IN KING COUNTY, WASHINGTON DESCRIBED AS FOLLOWS:

COMMENCING AT THE NORTHEAST CORNER OF SAID SECTION 16;
THENCE N 88°28'02" W 542.49 FEET ALONG THE NORTH LINE THEREOF;
THENCE S 46°34'56" W 305.33 FEET TO THE BEGINNING OF A NON-TANGENT CURVE CONCAVE TO THE SOUTHEAST HAVING A RADIUS OF 62.00 FEET (A RADIAL LINE THROUGH SAID BEGINNING BEARS N 27°12'21" W);
THENCE SOUTHWESTERLY 11.43 FEET ALONG SAID CURVE THOUGH A CENTRAL ANGLE OF 10°33'42" TO A POINT OF TANGENCY;
THENCE S 52°13'57" W 617.30 FEET TO THE MOST EASTERLY CORNER OF WASHINGTON VILLAGE II AS RECORDED IN VOL. 102, PGS. 51-56 OF CONDOMINIUMS, RECORDS OF KING COUNTY, WASHINGTON;
THENCE ALONG THE SOUTHEASTERLY BOUNDARY THEREOF S 52°13'57" W 240.00 FEET TO THE MOST EASTERLY CORNER OF WASHINGTON VILLAGE I AS RECORDED IN VOL. 90, PGS. 26-30 OF CONDOMINIUMS, RECORDS OF KING COUNTY, WASHINGTON;
THENCE ALONG THE SOUTHEASTERLY BOUNDARY THEREOF S 52°13'57" W 157.00 FEET TO THE MOST NORTHERLY CORNER OF WASHINGTON VILLAGE III AS RECORDED IN VOL. 106, PGS. 82-87 OF CONDOMINIUMS, RECORDS OF KING COUNTY, WASHINGTON;
THENCE ALONG THE NORTHEASTERLY BOUNDARY THEREOF S 37°46'03" E 290.00 FEET TO THE MOST NORTHERLY CORNER OF WASHINGTON VILLAGE IV AS RECORDED IN VOL. 119, PGS. 13-18 OF CONDOMINIUMS, RECORDS OF KING COUNTY, WASHINGTON;
THENCE ALONG THE NORTH EASTERLY BOUNDARY THEREOF S 37°46'03" E 278.96 FEET TO THE EASTERLY MOST CORNER THEREOF, SAID CORNER BEING THE TRUE POINT OF BEGINNING.

THENCE S 52°13'57" W ALONG THE SOUTHWESTERLY BOUNDARY OF SAID WASHINGTON VILLAGE IV 14.00 FEET;
THENCE S 37°46'03" E 302.04 FEET TO THE NORTHWESTERLY BOUNDARY OF TRACT L OF HILLTOP VILLAGE I AMENDMENT SIX AS RECORDED IN VOL. 85, PGS. 86-89 OF CONDOMINIUMS, RECORDS OF KING COUNTY, WASHINGTON.;
THENCE N 52°13'57" E ALONG SAID NORTHWESTERLY BOUNDARY 14.00 FEET;
THENCE N 37°46'03" W 302.04 FEET TO THE TRUE POINT OF BEGINNING.

CONTAINING 4,229 SQUARE FEET, MORE OR LESS.

SITUATE IN THE COUNTY OF KING, STATE OF WASHINGTON.

TRACT LL

THAT PORTION OF THE NORTHEAST QUARTER OF SECTION 16, TOWNSHIP 24 NORTH, RANGE 6 EAST, W.M., IN KING COUNTY, WASHINGTON DESCRIBED AS FOLLOWS:

COMMENCING AT THE NORTHEAST CORNER OF SAID SECTION 16;
THENCE N 88°28'02" W 542.49 FEET ALONG THE NORTH LINE THEREOF;
THENCE S 46°34'56" W 305.33 FEET TO THE BEGINNING OF A NON-TANGENT CURVE CONCAVE TO THE SOUTHEAST HAVING A RADIUS OF 62.00 FEET (A RADIAL LINE THROUGH SAID BEGINNING BEARS N 27°12'21" W);
THENCE SOUTHWESTERLY 11.43 FEET ALONG SAID CURVE THOUGH A CENTRAL ANGLE OF 10°33'42" TO A POINT OF TANGENCY;
THENCE S 52°13'57" W 617.30 FEET TO THE MOST EASTERLY CORNER OF WASHINGTON VILLAGE II AS RECORDED IN VOL. 102, PGS. 51-56 OF CONDOMINIUMS, RECORDS OF KING COUNTY, WASHINGTON;
THENCE ALONG THE SOUTHEASTERLY BOUNDARY THEREOF S 52°13'57" W 240.00 FEET TO THE MOST EASTERLY CORNER OF WASHINGTON VILLAGE I AS RECORDED IN VOL. 90, PGS. 26-30 OF CONDOMINIUMS, RECORDS OF KING COUNTY, WASHINGTON;
THENCE ALONG THE SOUTHEASTERLY BOUNDARY THEREOF S 52°13'57" W 157.00 FEET TO THE MOST NORTHERLY CORNER OF WASHINGTON VILLAGE III AS RECORDED IN VOL. 106, PGS. 82-87 OF CONDOMINIUMS, RECORDS OF KING COUNTY, WASHINGTON;
THENCE ALONG THE NORTHEASTERLY BOUNDARY THEREOF S 37°46'03" E 290.00 FEET TO THE MOST NORTHERLY CORNER OF WASHINGTON VILLAGE IV AS RECORDED IN VOL. 119, PGS. 13-18 OF CONDOMINIUMS, RECORDS OF KING COUNTY, WASHINGTON;
THENCE ALONG THE NORTH EASTERLY BOUNDARY THEREOF S 37°46'03" E 278.96 FEET TO THE EASTERLY MOST CORNER THEREOF;
THENCE S 52°13'57" W ALONG THE SOUTHWESTERLY BOUNDARY OF SAID WASHINGTON VILLAGE IV 43.00 FEET TO THE TRUE POINT OF BEGINNING;

THENCE CONTINUING S 52°13'57" W ALONG THE SOUTHWESTERLY BOUNDARY 28.00 FEET;
THENCE S 37°46'03" E 237.04 FEET;
THENCE S 65°50'33" W 45.09 FEET;
THENCE S 24°09'27" E 77.79 FEET TO THE NORTHWESTERLY BOUNDARY OF TRACT L OF HILLTOP VILLAGE I AMENDMENT SIX AS RECORDED IN VOL. 85, PGS. 86-89 OF CONDOMINIUMS, RECORDS OF KING COUNTY, WASHINGTON.
THENCE N 52°13'57" E 90.13 FEET;
THENCE N 37°46'03" W 302.04 FEET TO THE TRUE POINT OF BEGINNING.

CONTAINING 12,230 SQUARE FEET, MORE OR LESS.

SITUATE IN THE COUNTY OF KING, STATE OF WASHINGTON.

7/12/96

STEPHEN T. BOURNE
STATE OF WASHINGTON
REGISTERED
PROFESSIONAL LAND SURVEYOR
EXPIRES AUGUST 10, 1996

DOWL ENGINEERS
A Division of DOWL, Incorporated
8320 154TH AVENUE NE, REDMOND, WA 98052
TEL: (206) 869-2670 FAX: (206) 869-2679

DOWL FILE # 303-10

VOLUME/PAGE
133 51

FILENAME: S1486\486WV5-1.DWG CREATED MAY 18 1996 07:07:48 UPDATED JUL 11 1996 16:07:14 PLOTTED JUL 11 1996 16:08:05 (KSB/K)

WASHINGTON VILLAGE V

A CONDOMINIUM

WITHIN THE NE 1/4 OF SECTION 16, TOWNSHIP 24 NORTH, RANGE 6 EAST, W.M.
KING COUNTY, WASHINGTON

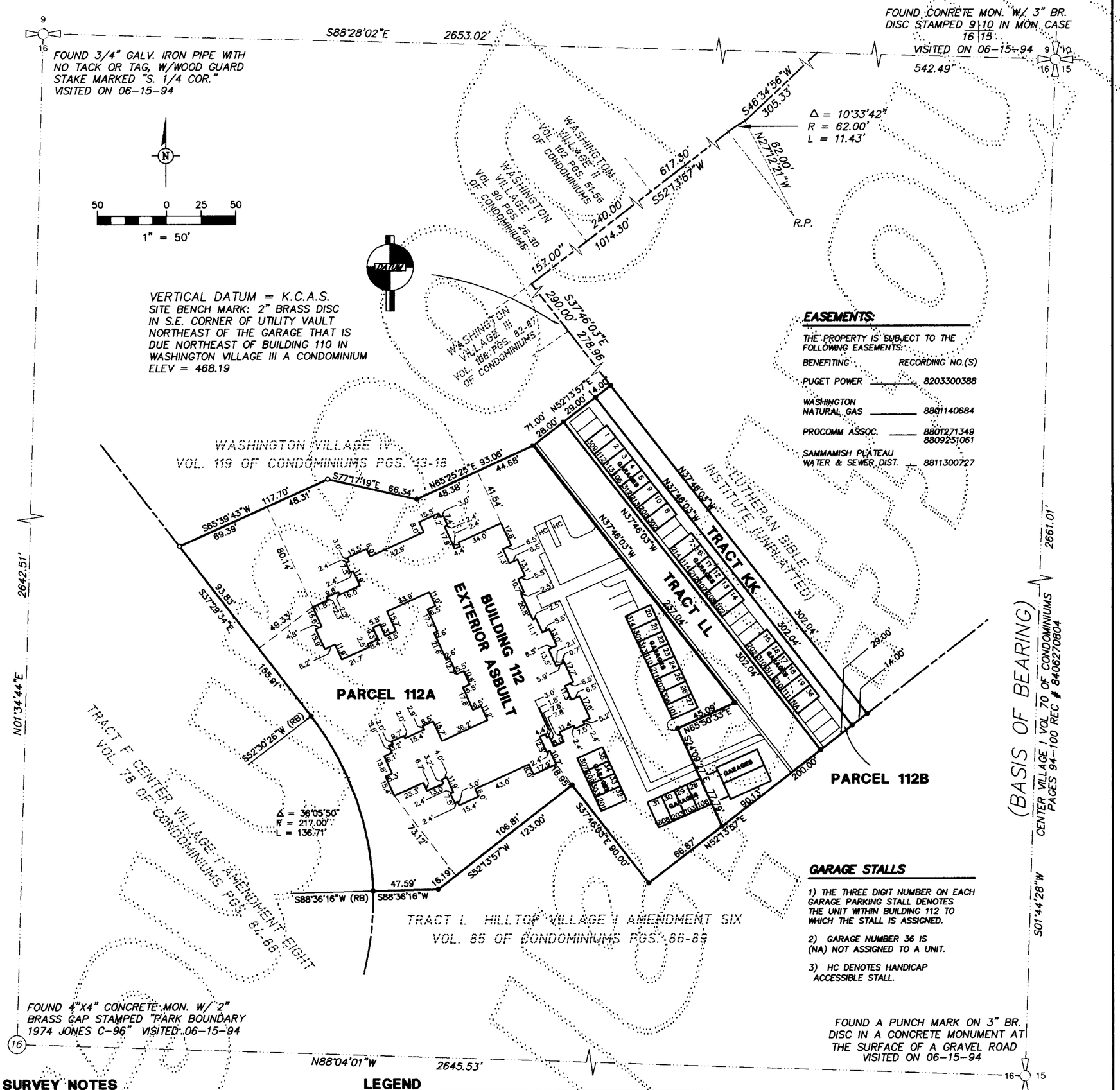

SURVEY NOTES

1) THIS SURVEY WAS BASED ON A CONTROL TRAVERSE USING A TOPCON GTS-3C TOTAL STATION AND EXCEEDS THE MINIMUM STANDARDS REQUIRED BY W.A.C. 322.130.090.

2) THE FIELD WORK FOR THIS SURVEY WAS PERFORMED FROM MAY 1994 THROUGH JUNE 1996.

3) SECTION LINE INFORMATION IS FROM VOL. 70, PGS. 94-99 OF CONDOMINIUMS - REVIEWED AND ACCEPTED FOR THIS SURVEY

4) BUILDING TIES SHOWN ARE FROM THE OUTSIDE FACE OF THE WOODEN SIDING AND ARE PERPENDICULAR TO THE PROPERTY LINE.

LEGEND

- WASHINGTON VILLAGE V BOUNDARY LINES
- P.U.D. DIVISION BOUNDARY
- ADJACENT PROPERTY LINES
- SECTION LINE
- ● SET REBAR & CAP STAMPED "LS 28405"
- ○ FND. REBAR & CAP STAMPED "LS 28405"
- ⊗ SET TACK & WASHER STAMPED "LS 28405"
- ■ FND. TACK & WASHER STAMPED "LS 28405"

STEPHEN T. BOURNE
STATE OF WASHINGTON
28405
REGISTERED
PROFESSIONAL LAND SURVEYOR
EXPIRES AUGUST 10, 1996

DOWL ENGINEERS
A Division of DOWL, Incorporated
8320 154TH AVENUE NE, REDMOND, WA 98052
TEL: (206) 869-2670 FAX: (206) 869-2679

7/12/96 DOWL FILE # 303-09

VOLUME/PAGE
133 52

FILENAME: S1486\486WV5-1.DWG CREATED: MAY 18 1996 07:07:48 UPDATED: JUL 11 1996 16:07:14 PLOTTED: JUL 11 1996 16:08:35 (VS9D/ND)

WASHINGTON VILLAGE V

A CONDOMINIUM

WITHIN THE NE 1/4 OF SECTION 16, TOWNSHIP 24 NORTH, RANGE 6 EAST, W.M.
KING COUNTY, WASHINGTON

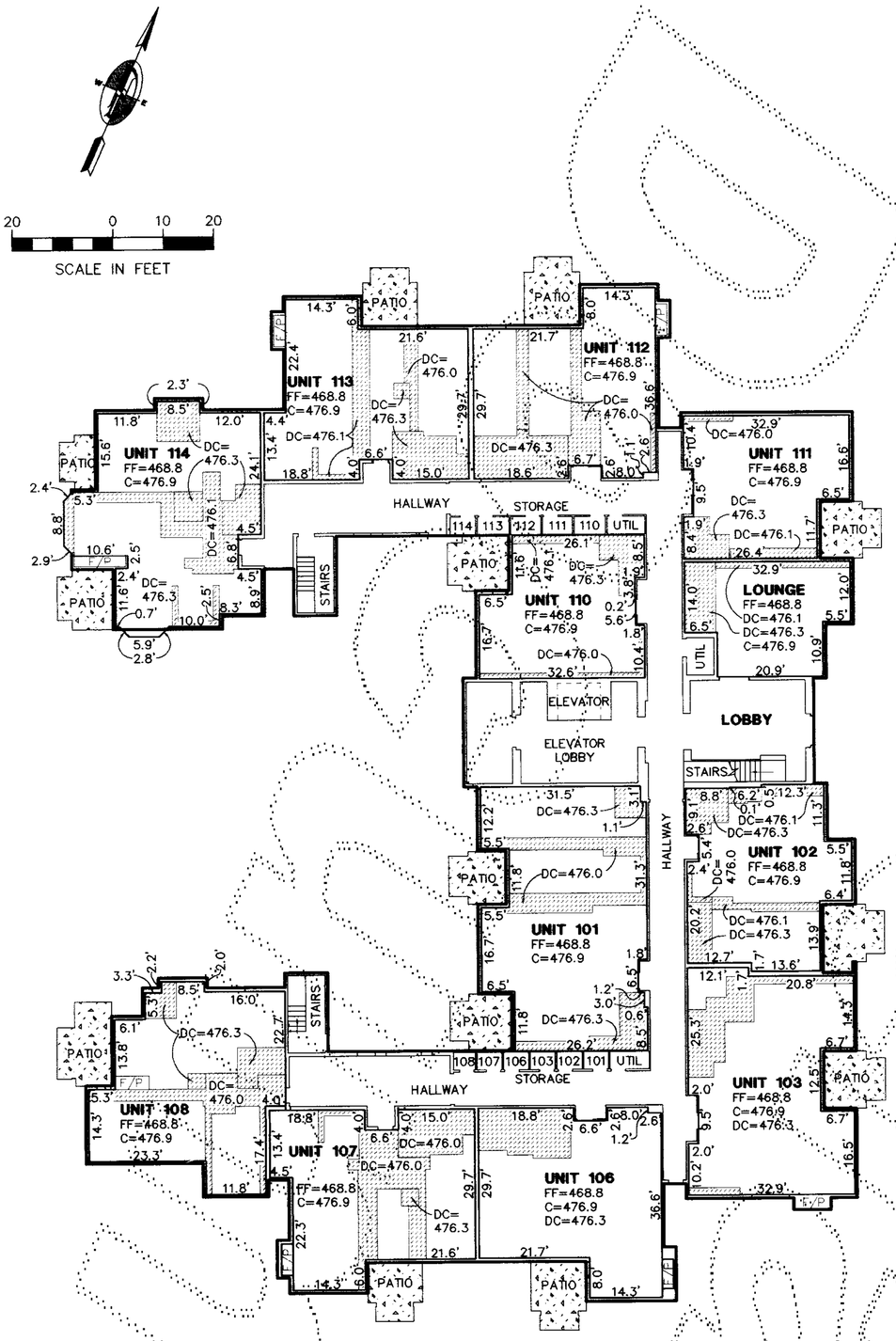

THERE ARE NO UNITS NUMBERED 104, 105 OR 109.

FIRST FLOOR
BUILDING 112 ASBUILT

LEGEND

FF = FINISH FLOOR ELEVATION
C = CEILING ELEVATION
DC = DROP CEILING ELEVATION
DC = DROP CEILING
= 0.6' EXTERIOR WALL (TYP. SEE DETAIL A)

NOTES

1. ALL INTERIOR AND EXTERIOR DIMENSIONS & ELEVATIONS SHOWN ON THIS DRAWING ARE ± 0.1' FT.
2. THESE AS-BUILT PLANS DO NOT DEFINE OR EXCEPT "COMMON ELEMENTS" WHICH MAY OCCUR WITHIN THE HORIZONTAL AND VERTICAL BOUNDS OF ANY UNIT.

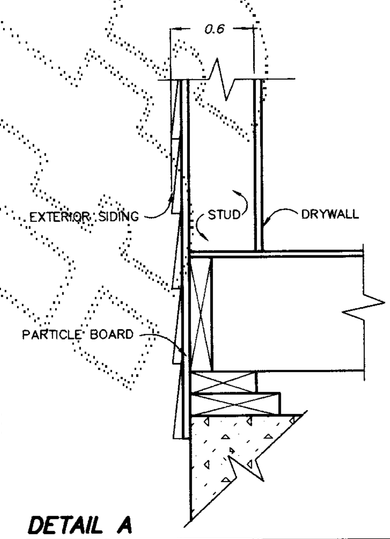

DETAIL A

TYPICAL EXTERIOR WALL SECTION—N.T.S.



7/12/96

DOWL ENGINEERS
A Division of DOWL, Incorporated
8320 154TH AVENUE NE, REDMOND, WA 98052
TEL: (206) 869-2670 FAX: (206) 869-2679

DOWL FILE # 303-08

VOLUME/PAGE
133 53

FILENAME: S11486\486WV5-2.DWG CREATED: MAY 30 1996 16:36:25 UPDATED: JUL 10 1996 17:00:37 PLOTTED: JUL 11 1996 18:22:19 (KSB/N)

UNOFFICIAL DOCUMENT

WASHINGTON VILLAGE V

A CONDOMINIUM

WITHIN THE NE 1/4 OF SECTION 16, TOWNSHIP 24 NORTH, RANGE 6 EAST, W.M.
KING COUNTY, WASHINGTON

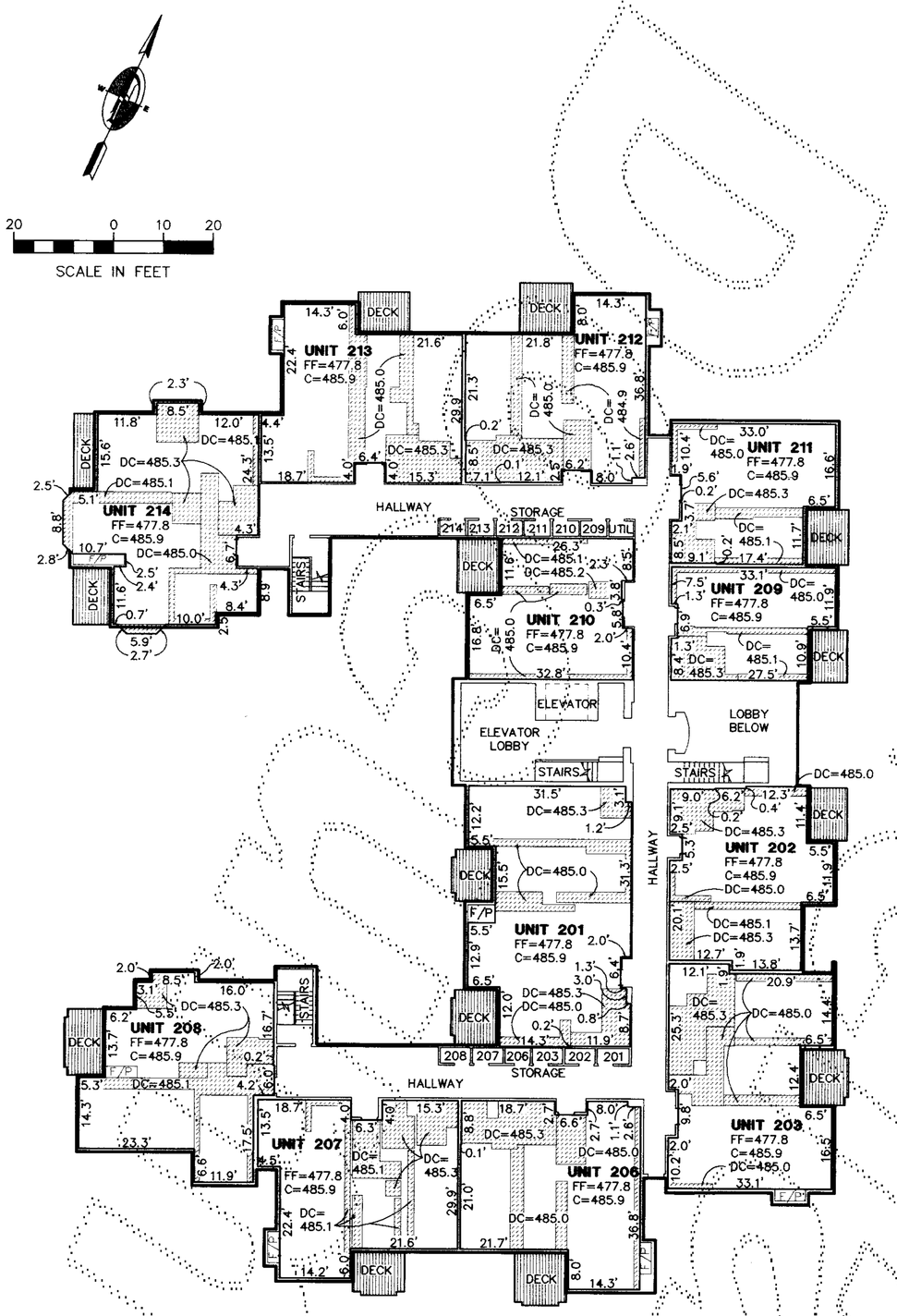

THERE ARE NO UNITS NUMBERED 204 OR 205.

SECOND FLOOR
BUILDING 112 ASBUILT

LEGEND

FF = FINISH FLOOR ELEVATION
C = CEILING ELEVATION
DC = DROP CEILING ELEVATION
DC = DROP CEILING
= 0.6' EXTERIOR WALL (TYP. SEE DETAIL A)

NOTES

1. ALL INTERIOR AND EXTERIOR DIMENSIONS & ELEVATIONS SHOWN ON THIS DRAWING ARE ± 0.1 FT.
2. THESE AS-BUILT PLANS DO NOT DEFINE OR EXCEPT "COMMON ELEMENTS" WHICH MAY OCCUR WITHIN THE HORIZONTAL AND VERTICAL BOUNDS OF ANY UNIT.

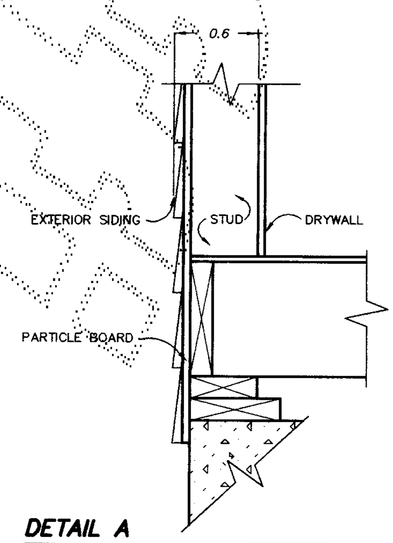

DETAIL A

TYPICAL EXTERIOR WALL SECTION—N.T.S.



7/12/96

DOWL ENGINEERS
A Division of DOWL, Incorporated
8320 154TH AVENUE NE, REDMOND, WA 98052
TEL (206) 869-2670 FAX (206) 869-2679

DOWL FILE # 303-07

VOLUME/PAGE
133 54

FILENAME: S1148\V48\W95-2.DWG CREATED: MAY 30 1996 16:36:25 UPDATED: JUL 10 1996 17:00:37 PLOTTED: JUL 11 1996 18:22:19 (WSHB/ND)

UNOFFICIAL DOCUMENT

WASHINGTON VILLAGE V

A CONDOMINIUM

WITHIN THE NE 1/4 OF SECTION 16, TOWNSHIP 24 NORTH, RANGE 6 EAST, W.M.
KING COUNTY, WASHINGTON

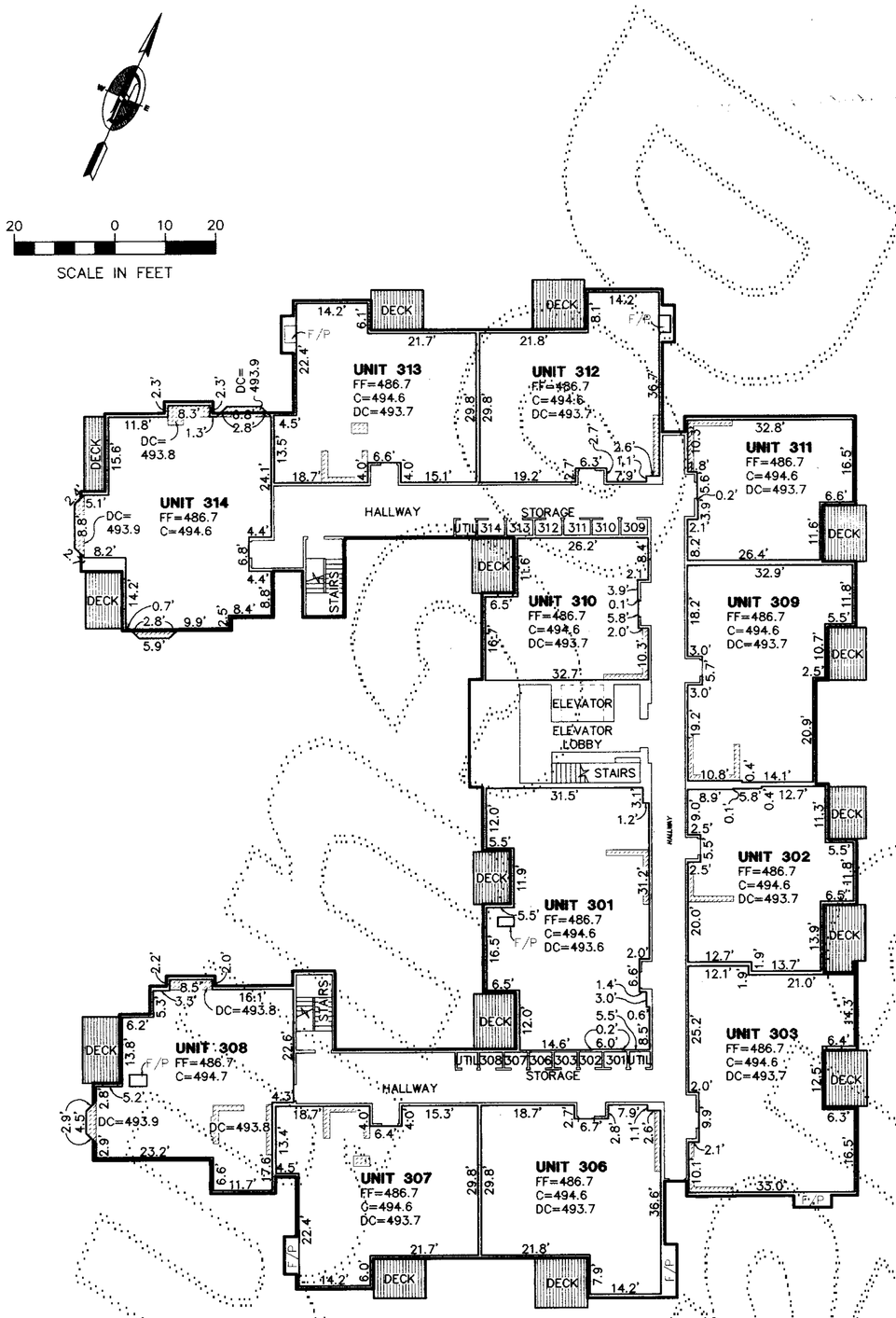

THERE ARE NO UNITS NUMBERED 304 OR 305.

THIRD FLOOR
BUILDING 112 ASBUILT

LEGEND

FF = FINISH FLOOR ELEVATION
C = CEILING ELEVATION
DC = DROP CEILING ELEVATION
DC = DROP CEILING
= 0.6' EXTERIOR WALL (TYP. SEE DETAIL A)

NOTES

1. ALL INTERIOR AND EXTERIOR DIMENSIONS & ELEVATIONS SHOWN ON THIS DRAWING ARE ± 0.1' FT.
2. THESE AS-BUILT PLANS DO NOT DEFINE OR EXCEPT "COMMON ELEMENTS" WHICH MAY OCCUR WITHIN THE HORIZONTAL AND VERTICAL BOUNDS OF ANY UNIT.

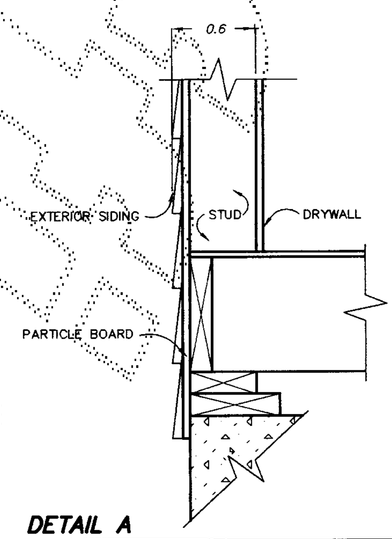

DETAIL A

TYPICAL EXTERIOR WALL SECTION–N.T.S.

STEPHEN T. BOURNE
STATE OF WASHINGTON
29403
REGISTERED
PROFESSIONAL LAND SURVEYOR
EXPIRES AUGUST 10, 1994
7/12/96

DOWL ENGINEERS
A Division of DOWL, Incorporated
8320 154TH AVENUE NE, REDMOND, WA 98052
TEL: (206) 869-2670 FAX: (206) 869-2679

DOWL FILE # 303-06

PAGE 6 OF 6

VOLUME/PAGE
133 55

FILENAME: S11486\V86\V5-2.DWG CREATED: MAY 30 1996 16:36:25 UPDATED: JUL 10 1996 17:00:37 PLOTTED: JUL 11 1996 18:22:19 (VS\B/N)