20060124002120 213/050

COPPERRIDGE AT TALUS, A CONDOMINIUM, PHASE II

SE 1/4, SW 1/4, SEC. 29, TWP. 24 N., RGE. 6 E, W.M., SEATTLE, KING COUNTY, WASHINGTON

LEGAL DESCRIPTIONS

TOTAL PROPERTY

REVISED PARCELS 16-2 AND 16-3, CITY OF ISSAQUAH BOUNDARY LINE ADJUSTMENT NUMBER BLA03-004EV, RECORDED UNDER RECORDING NUMBER 20040526900004, IN KING COUNTY, WASHINGTON.

PHASE II

THAT PORTION OF REVISED PARCEL 16-2, CITY OF ISSAQUAH BOUNDARY LINE ADJUSTMENT NUMBER BLA03-004EV, RECORDED UNDER RECORDING NUMBER 20040526900004 LYING SOUTHWESTERLY OF THE FOLLOWING DESCRIBED LINE:

COMMENCING AT THE MOST WESTERLY CORNER OF SAID REVISED PARCEL 16-2;
THENCE SOUTH 28° 13' 37" WEST, ALONG THE SOUTHWESTERLY BOUNDARY THEREOF AND THE NORTHWESTERLY MARGIN OF SHY BEAR WAY, A DISTANCE OF 286.11 FEET TO A POINT OF CURVATURE TO THE RIGHT HAVING A RADIUS OF 380.50 FEET;
THENCE ALONG SAID CURVE, AN ARC DISTANCE OF 5.86 FEET, THROUGH A CENTRAL ANGLE OF 00° 52' 57" TO THE TRUE POINT OF BEGINNING OF THE HEREIN DESCRIBED LINE;
THENCE NORTH 62° 16' 12" EAST, A DISTANCE OF 177.39 FEET TO A POINT ON THE NORTHEASTERLY BOUNDARY OF SAID REVISED PARCEL 16-2 AND AND THE TERMINUS OF THE HEREIN DESCRIBED LINE.

SUBSEQUENT PHASE

REVISED PARCEL 16-3, CITY OF ISSAQUAH BOUNDARY LINE ADJUSTMENT NUMBER BLA03-004EV, RECORDED UNDER RECORDING NUMBER 20040526900004, IN KING COUNTY, WASHINGTON.

SURVEY NOTES

FULL RELIANCE HAS BEEN PLACED IN CHICAGO TITLE INSURANCE COMPANY REPORT UNDER ORDER NO. 1162754, DATED APRIL 27, 2005 AND SUPPLEMENTAL NO. 1 DATED MAY 23, 2005 AND SUPPLEMENTAL NO. 2 DATED AUGUST 22, 2005 AND SUPPLEMENTAL NO. 3 DATED JANUARY 19, 2006 FOR LEGAL DESCRIPTION AND REVELATION OF EASEMENTS, NO FURTHER SEARCH OF THE RECORD HAS BEEN MADE.

1 THIS PROPERTY IS SUBJECT THE COVENANTS, CONDITIONS, RESTRICTIONS, EASEMENTS, NOTES, DEDICATIONS AND SETBACKS, IF ANY, SET FORTH IN OR DELINEATED ON CITY OF ISSAQUAH BOUNDARY LINE ADJUSTMENT NUMBER BLA03-004EV, DOCUMENTED UNDER RECORDING NUMBER 20040526900004. (EASEMENTS SHOWN)

2 THIS PROPERTY IS SUBJECT THE COVENANTS, CONDITIONS, RESTRICTIONS, EASEMENTS, NOTES, DEDICATIONS AND SETBACKS, IF ANY, SET FORTH IN OR DELINEATED ON CITY OF ISSAQUAH SHORT PLAT NUMBER SP01-001EV, DOCUMENTED UNDER RECORDING NUMBER 20040519900001. (EASEMENTS SHOWN)

3 THIS PROPERTY IS SUBJECT TO THE COVENANTS, CONDITIONS, RESTRICTIONS, EASEMENTS, NOTES, DEDICATIONS AND SETBACKS, IF ANY, SET FORTH IN OR DELINEATED ON THE PLAT OF TALUS DIV. A., A MASTER PLAT, DOCUMENTED IN VOLUME 201 OF PLATS, PAGES 38 THROUGH 50. (EASEMENTS SHOWN)

4 THIS PROPERTY IS SUBJECT THE COVENANTS, CONDITIONS, RESTRICTIONS, EASEMENTS, NOTES, DEDICATIONS AND SETBACKS, IF ANY, SET FORTH IN OR DELINEATED ON CITY OF ISSAQUAH SHORT PLAT NUMBER SP01-001EV, DOCUMENTED UNDER RECORDING NUMBER 20010830900005. (EASEMENTS SHOWN)

SURVEY NOTES (CONTINUED)

5 THIS PROPERTY IS SUBJECT TO A UTILITY SYSTEM EASEMENT AND THE TERMS AND CONDITIONS THEREOF IN FAVOR OF PUGET SOUND ENERGY AS DOCUMENTED UNDER RECORDING NUMBER 20021010001653. (SHOWN)

6 THIS PROPERTY IS SUBJECT TO A TELECOMMUNICATIONS FACILITIES EASEMENT AND THE TERMS AND CONDITIONS THEREOF IN FAVOR OF QWEST AS DOCUMENTED UNDER RECORDING NUMBER 20021010002642. (SHOWN)

7 THIS PROPERTY IS SUBJECT TO AN EASEMENT AND THE TERMS AND CONDITIONS THEREOF FOR THE PURPOSE OF UNDERGROUND AND/OR ABOVE-GROUND COMMUNICATIONS, BROADBAND CABLE TELEVISION SYSTEM OR OTHER SIMILAR FACILITIES AS DOCUMENTED UNDER RECORDING NUMBER 20030121002116. (SHOWN)

8 THIS PROPERTY IS SUBJECT TO AN EASEMENT AND THE TERMS AND CONDITIONS THEREOF FOR THE PURPOSE OF INSTALLING, CONSTRUCTING, OPERATING, MAINTAINING, REPAIRING, ALTERING, EXPANDING, REMOVING, REPLACING AND USING A SERIES OF STRUCTURAL RETAINING WALLS AND USING WALL COLLECTION AND CONVEYANCE STORM DRAINAGE FACILITIES PORTIONS OF SAID PREMISES IN FAVOR OF OLY/COUGAR GENERAL PARTNERSHIP AND TALUS PARCEL 16 LLC AS DOCUMENTED UNDER RECORDING NUMBER 20040713002154. (SHOWN)

9 THIS PROPERTY IS SUBJECT TO AN EASEMENT AND THE TERMS AND CONDITIONS THEREOF FOR THE PURPOSE OF ONE OR MORE UTILITY SYSTEMS IN FAVOR OF PUGET SOUND ENERGY AS DOCUMENTED UNDER RECORDING NUMBER 20041004000028. (NOT SHOWN - BLANKET EASEMENT)

10 THIS PROPERTY IS SUBJECT TO THE EXCEPTION AND RESERVATIONS CONTAINED IN DEED FROM NORTHERN PACIFIC RAILROAD COMPANY AS DOCUMENTED UNDER RECORDING NUMBER 212072 AND AS AMENDED BY RECORDING NUMBER 7703160431. (NOT SHOWN - BLANKET CONDITIONS)

12 THIS PROPERTY IS SUBJECT TO THE DECLARATION OF EASEMENTS, AND COVENANT TO SHARE COSTS FOR TALUS, AND THE TERMS AND CONDITIONS THEREOF AS DOCUMENTED UNDER RECORDING NUMBER 20010913001304 AND AS AMENDED AND/OR MODIFIED UNDER RECORDING NUMBER 20031223001555 AND AS AMENDED AND/OR MODIFIED UNDER RECORDING NUMBERS 20040416001050. (NOT SHOWN - BLANKET CONDITIONS)

13 THIS PROPERTY IS SUBJECT TO THE COVENANTS, CONDITIONS, RESTRICTIONS, EASEMENTS AND LIABILITY FOR ASSESSMENTS CONTAINED IN INSTRUMENT UNDER RECORDING NUMBER 20010924001305 AND AS AMENDED AND/OR MODIFIED UNDER RECORDING NUMBERS 20031223001554, 20040416001051 AND 20050628000474. (NOT SHOWN - BLANKET CONDITIONS).

14 THIS PROPERTY IS SUBJECT TO AN AGREEMENT AND THE TERMS AND CONDITIONS THEREOF BETWEEN NORTHWEST PROPERTY INVESTORS II, A WASHINGTON LIMITED PARTNERSHIP AND THE CITY OF ISSAQUAH REGARDING PRE-ANNEXATION AGREEMENT FOR COUGAR MOUNTAIN EAST VILLAGE AS DOCUMENTED UNDER RECORDING NUMBER 9606170285. (NOT SHOWN - BLANKET CONDITIONS).

15 THIS PROPERTY IS SUBJECT TO A DEVELOPMENT AGREEMENT, DISCLOSED BY MEMORANDUM THEREOF AND THE TERMS AND CONDITIONS THEREOF BETWEEN COUGAR MOUNTAIN EAST VILLAGE PARTNERSHIP AND THE CITY OF ISSAQUAH AS DOCUMENTED UNDER RECORDING NUMBER 20000209001923. (NOT SHOWN - BLANKET CONDITIONS)

16 THIS PROPERTY IS SUBJECT TO AN AGREEMENT AND THE TERMS AND CONDITIONS THEREOF BETWEEN OLY/INTRACORP GENERAL PARTNERSHIP AND TCI CABLEVISION OF WASHINGTON, INC. REGARDING FACILITIES EASEMENT AGREEMENT AS DOCUMENTED UNDER RECORDING NUMBER 20030121002117. (NOT SHOWN - NOT A PART)

24 THIS PROPERTY IS SUBJECT TO AN EASEMENT AND THE TERMS AND CONDITIONS THEREOF IN FAVOR OF COMCAST OF WASHINGTON IV, INC. FOR A BROADBAND COMMUNICATIONS SYSTEM AS DOCUMENTED UNDER RECORDING NUMBER 20050502001748. (NOT SHOWN- BLANKET EASEMENT)

25 THIS PROPERTY IS SUBJECT TO AN EASEMENT AND THE TERMS AND CONDITIONS THEREOF IN FAVOR OF CITY OF ISSAQUAH FOR WATERMAIN AND SANITARY SEWER MAIN AS DOCUMENTED UNDER RECORDING NUMBER 20050513001554. (SHOWN)

26 THIS PROPERTY IS SUBJECT TO AN EASEMENT AND THE TERMS AND CONDITIONS THEREOF IN FAVOR OF CITY OF ISSAQUAH FOR WATERMAIN AND SANITARY SEWER MAIN AS DOCUMENTED UNDER RECORDING NUMBER 20050513001555. (SHOWN)

SURVEY NOTES (CONTINUED)

29 THIS PROPERTY IS SUBJECT TO THE DECLARATION OF ACCESS EASEMENT AND THE TERMS AND CONDITIONS THEREOF AS DOCUMENTED UNDER RECORDING NUMBER 20050718001155. (NOT SHOWN - BLANKET CONDITIONS)

30 THIS PROPERTY IS SUBJECT TO THE ACCESS EASEMENT AND THE TERMS AND CONDITIONS THEREOF AS DOCUMENTED UNDER RECORDING NUMBER 20050718001156. (SHOWN)

31 THIS PROPERTY IS SUBJECT TO THE ACCESS EASEMENT AND THE TERMS AND CONDITIONS THEREOF AS DOCUMENTED UNDER RECORDING NUMBER 20050718001157. (SHOWN)

32 THIS PROPERTY IS SUBJECT TO AN EASEMENT, AND THE TERMS AND CONDITIONS THEREOF GRANTED TO THE CITY OF ISSAQUAH AS DOCUMENTED UNDER RECORDING NUMBER 20050808002039. (SHOWN)

THE MONUMENTS SHOWN HEREON WERE VISITED IN THE FIELD DURING THE COURSE OF THE SURVEY. ANGULAR AND LINEAR MEASUREMENTS WERE MADE WITH A TOPCON GTS-211D TOTAL STATION CALIBRATED AT AN NGS BASELINE WITHIN THE LAST YEAR.

BENCHMARK USED FOR THE VERTICAL ELEVATIONS IS DESCRIBED AS: 3" X 3" CONCRETE MONUMENT WITH NAIL, SET 1.0' BELOW GRADE, IN A STANDARD WSDOT MONUMENT CASE, SURVEY CONTROL POINT ID NUMBER 1945, POINT NAME 2359, AS PUBLISHED IN WASHINGTON COUNCIL OF COUNTY SURVEYORS - SURVEY CONTROL PROJECT 2001, WITH AN ELEVATION OF 78.920', NAVD 88 VERTICAL DATUM.

THE TOTAL PROPERTY DEPICTED AND DESCRIBED HEREON ENCLOSES AN AREA OF APPROXIMATELY 307,253 SQUARE FEET OR APPROXIMATELY 7.0536 ACRES.

THE PHASE II PROPERTY DEPICTED AND DESCRIBED HEREON ENCLOSES AN AREA OF APPROXIMATELY 65193 SQUARE FEET OR APPROXIMATELY 1.4966 ACRES.

THE SUBSEQUENT PHASE PROPERTY DEPICTED AND DESCRIBED HEREON ENCLOSES AN AREA OF APPROXIMATELY 189170 SQUARE FEET OR APPROXIMATELY 4.3428 ACRES.

BUILDING LOCATION DIMENSIONS ARE AS MEASURED AT RIGHT ANGLES OR RADIAL FROM THE PROPERTY LINE AT POSITIONS INDICATED.

UNIT DIMENSIONS ARE TO THE INTERIOR FACE OF STUDS ALONG THE PERIMETER WALL AND ARE SHOWN WITHIN ± 0.10 FEET.

DO NOT SCALE DRAWINGS, WRITTEN DIMENSIONS TAKE PRECEDENCE.

CEILING ELEVATIONS ARE TO THE LOWER SURFACE OF THE CEILING JOISTS AND ARE SHOWN WITHIN ± 0.10 FEET.

FLOOR ELEVATIONS ARE TO THE UPPER SURFACE OF THE SUB-FLOOR (EXCLUSIVE OF CARPETING) AND ARE SHOWN WITHIN ± 0.10 FEET.

COLUMNS, SILLS AND BEAMS MAY EXTEND INTO PORTIONS OF THE UNITS.

IF AN AREA IS NOT DESIGNATED AS "LCE" IT IS ASSUMED TO BE "CE". (SEE LEGEND)

DECLARATION

I, THE UNDERSIGNED OWNER OF INTEREST IN THE REAL PROPERTY DESCRIBED HEREIN, DECLARES THIS SURVEY MAP AND PLANS AND DEDICATE THE SAME FOR A CONDOMINIUM SOLELY TO MEET THE REQUIREMENTS OF THE WASHINGTON CONDOMINIUM ACT, RCW 64.34, ET. SEQ., AND NOT FOR ANY PUBLIC PURPOSE.

I FURTHER CERTIFY THAT ALL STRUCTURAL COMPONENTS AND MECHANICAL SYSTEMS OF ALL BUILDINGS CONTAINING OR COMPRISING ANY UNITS HEREBY CREATED ARE SUBSTANTIALLY COMPLETED.

DECLARANT HAS AN EASEMENT THROUGH THE COMMON ELEMENTS AS MAY BE REASONABLY NECESSARY FOR THE PURPOSE OF DISCHARGING DECLARANT'S OBLIGATIONS OR EXERCISING SPECIAL DECLARANT RIGHTS OR DEVELOPMENT RIGHTS, WHETHER ARISING UNDER THE ACT OR RESERVED IN THE DECLARATION.

THIS SURVEY MAP AND THESE PLANS AND ANY PORTION THEREOF, ARE RESTRICTED BY LAW AND THE DECLARATION FOR COPPERRIDGE AT TALUS, A CONDOMINIUM, PHASE I, FILED UNDER KING COUNTY RECORDING NUMBER 20050913001725 AND AS AMENDED BY THE DECLARATION FOR COPPERRIDGE AT TALUS, A CONDOMINIUM, PHASE II, FILED UNDER KING COUNTY RECORDING NUMBER 20060124002121

DECLARANT:

TALUS PARCEL 16 LLC,
A LIMITED LIABILITY COMPANY

BY Wendy S. Macomber
PRINT NAME: Wendy S. Macomber
ITS: Authorized Agent

STATE OF WASHINGTON)
) SS.
COUNTY OF King)

I CERTIFY THAT I KNOW OR HAVE SATISFACTORY EVIDENCE THAT Wendy Macomber SIGNED THIS INSTRUMENT, ON OATH STATED THAT SAID PERSON WAS AUTHORIZED TO EXECUTE THE INSTRUMENT AND ACKNOWLEDGED IT AS THE auth. agent OF TALUS PARCEL 16 LLC, A WASHINGTON LIMITED LIABILITY COMPANY, TO BE THE FREE AND VOLUNTARY ACT OF SUCH PARTY FOR THE USES AND PURPOSES MENTIONED IN THE INSTRUMENT.

DATED THIS 20th DAY OF January, 2006

Andrea Manolides Hayford
(SIGNATURE OF NOTARY)

Andrea Manolides Hayford
(LEGIBLY PRINT OR STAMP NAME OF NOTARY)
NOTARY PUBLIC IN AND FOR THE STATE OF WASHINGTON
RESIDING AT Seattle
MY APPOINTMENT EXPIRES: 7/26/06

ANDREA MANOLIDES HAYFORD
STATE OF WASHINGTON
NOTARY PUBLIC
MY COMMISSION EXPIRES 07-26-06

SURVEYOR'S CERTIFICATE

THIS MAP CORRECTLY REPRESENTS A SURVEY MADE BY ME OR UNDER MY DIRECTION IN CONFORMANCE WITH THE REQUIREMENTS OF THE SURVEY RECORDING ACT AT THE REQUEST OF TALUS PARCEL 16 LLC IN JUNE, 2005.

I HEREBY CERTIFY THAT THIS SURVEY MAP AND PLANS FOR COPPERRIDGE AT TALUS, A CONDOMINIUM, PHASE II, ARE BASED UPON AN ACTUAL SURVEY OF THE PROPERTY HEREIN DESCRIBED; THAT THE BEARINGS AND DISTANCES ARE CORRECTLY SHOWN; THAT ALL INFORMATION REQUIRED BY RCW 64.34.232 IS SUPPLIED HEREIN; AND THAT ALL HORIZONTAL AND VERTICAL BOUNDARIES OF THE UNITS ARE SUBSTANTIALLY COMPLETED IN ACCORDANCE WITH SAID PLANS.

Jerrold S. Steadman
JERROLD S. STEADMAN, P.L.S.
PROFESSIONAL LAND SURVEYOR
LICENSE NO. 29282
STATE OF WASHINGTON

JERROLD S. STEADMAN
STATE OF WASHINGTON
29282
REGISTERED
PROFESSIONAL LAND SURVEYOR
EXPIRES 9/21/07

STATE OF WASHINGTON)
) SS.
COUNTY OF KING)

I CERTIFY THAT I KNOW OR HAVE SATISFACTORY EVIDENCE THAT JERROLD S. STEADMAN SIGNED THIS INSTRUMENT, ON OATH STATED THAT HE WAS AUTHORIZED TO EXECUTE THE INSTRUMENT AND ACKNOWLEDGED IT AS THE PRESIDENT OF CONDOMINIUM SURVEY COMPANY, A WASHINGTON CORPORATION, TO BE THE FREE AND VOLUNTARY ACT OF SUCH PARTY FOR THE USES AND PURPOSES MENTIONED IN THE INSTRUMENT.

DATED THIS 19th DAY OF January, 2006

Michelle A. Marine
(SIGNATURE OF NOTARY)

MICHELLE A. MARINE
NOTARY PUBLIC IN AND FOR THE STATE OF WASHINGTON
RESIDING AT SEATAC
MY APPOINTMENT EXPIRES: 08-09-06

MICHELLE A. MARINE
COMMISSION EXPIRES
NOTARY
PUBLIC
8-9-06
STATE OF WASHINGTON

ASSESSOR'S CERTIFICATE

EXAMINED AND APPROVED THIS 24TH DAY OF JANUARY, 2006

Scott Noble
KING COUNTY ASSESSOR

Loren Henderson
KING COUNTY DEPUTY ASSESSOR

RECORDING CERTIFICATE

FILED FOR RECORD AT THE REQUEST OF TALUS PARCEL 16 LLC, A WASHINGTON LIMITED LIABILITY COMPANY. THIS 24 DAY OF JAN. 2006 AT 46 MINUTES PAST 2 P.M. AND RECORDED IN VOLUME 213 OF CONDOMINIUMS, PAGES 50 TO 57 RECORDS OF KING COUNTY, WASHINGTON.

N/A
MANAGER

Rancy McKinnon Lee
SUPERINTENDENT OF RECORDS

CONDOMINIUM SURVEY COMPANY
Specializing in
CONDOMINIUM SURVEYS ONLY
6564 FIFTH AVENUE SOUTH, SEATTLE, WASHINGTON 98108 (206) 762-3316

CONDOMINIUM SURVEY MAP & PLANS

TALUS DIVISION A, A MASTER PLAT
VOL. 201, PG. 38-50;
PARCELS 14 & 16

SE 1/4, SW 1/4, SEC. 29,
TWP. 24 N., RGE. 6 E., W.M.
KING COUNTY, WASHINGTON

INDEX

2005-033.00
DATE: 10 MAY 2005
REVISED: 19 JANUARY 2006
DRAWN BY: NNO
MAP CHECK: JSS
FINAL CHECK: JSS
SHEET 1 OF 8

213/051

COPPERRIDGE AT TALUS, A CONDOMINIUM, PHASE II

SE 1/4, SW 1/4, SEC. 29, TWP. 24 N., RGE. 6 E, W.M., SEATTLE, KING COUNTY, WASHINGTON

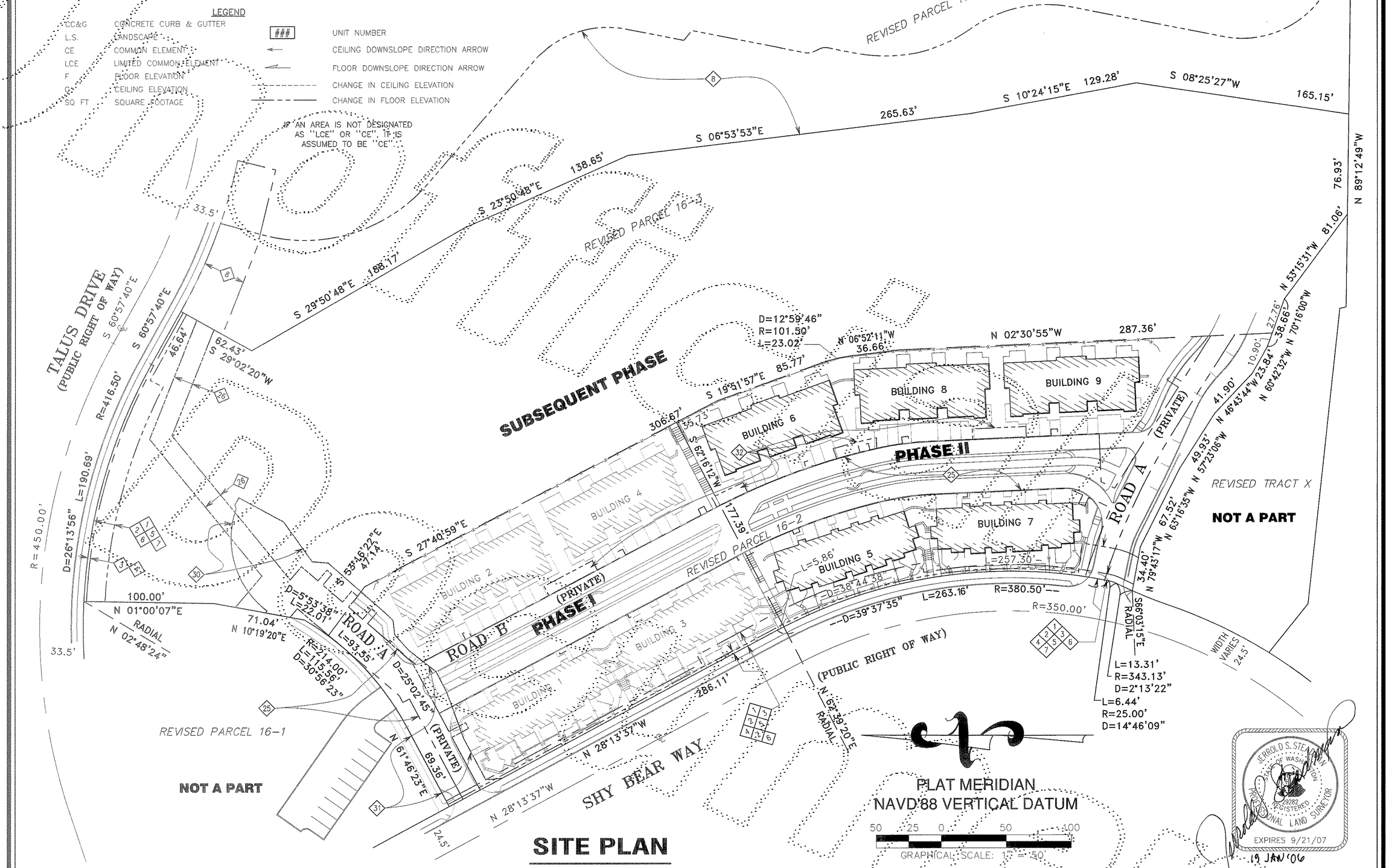

SITE PLAN

CONDOMINIUM SURVEY COMPANY

Specializing in

CONDOMINIUM SURVEYS ONLY

6564 FIFTH AVENUE SOUTH, SEATTLE, WASHINGTON 98108 (206) 762-3316

CONDOMINIUM SURVEY MAP & PLANS

TALUS DIVISION A, A MASTER PLAT, VOL. 201, PG. 38-50, PARCELS 14 & 16

SE 1/4, SW 1/4, SEC. 29, TWP. 24 N., RGE. 6 E., W.M. KING COUNTY, WASHINGTON

INDEX

2005-033.00	
DATE:	18 JANUARY 2006
REVISED:	
DRAWN BY:	NNG
MAP CHECK:	JSS
FINAL CHECK:	JSS
SHEET 2 OF 8	

213/052

COPPERRIDGE AT TALUS, A CONDOMINIUM, PHASE II

SE 1/4, SW 1/4, SEC. 29, TWP. 24 N., RGE. 6 E, W.M., SEATTLE, KING COUNTY, WASHINGTON

PLAT MERIDIAN
NAVD'88 VERTICAL DATUM

30 15 0 30 60
GRAPHICAL SCALE: 1" = 30'

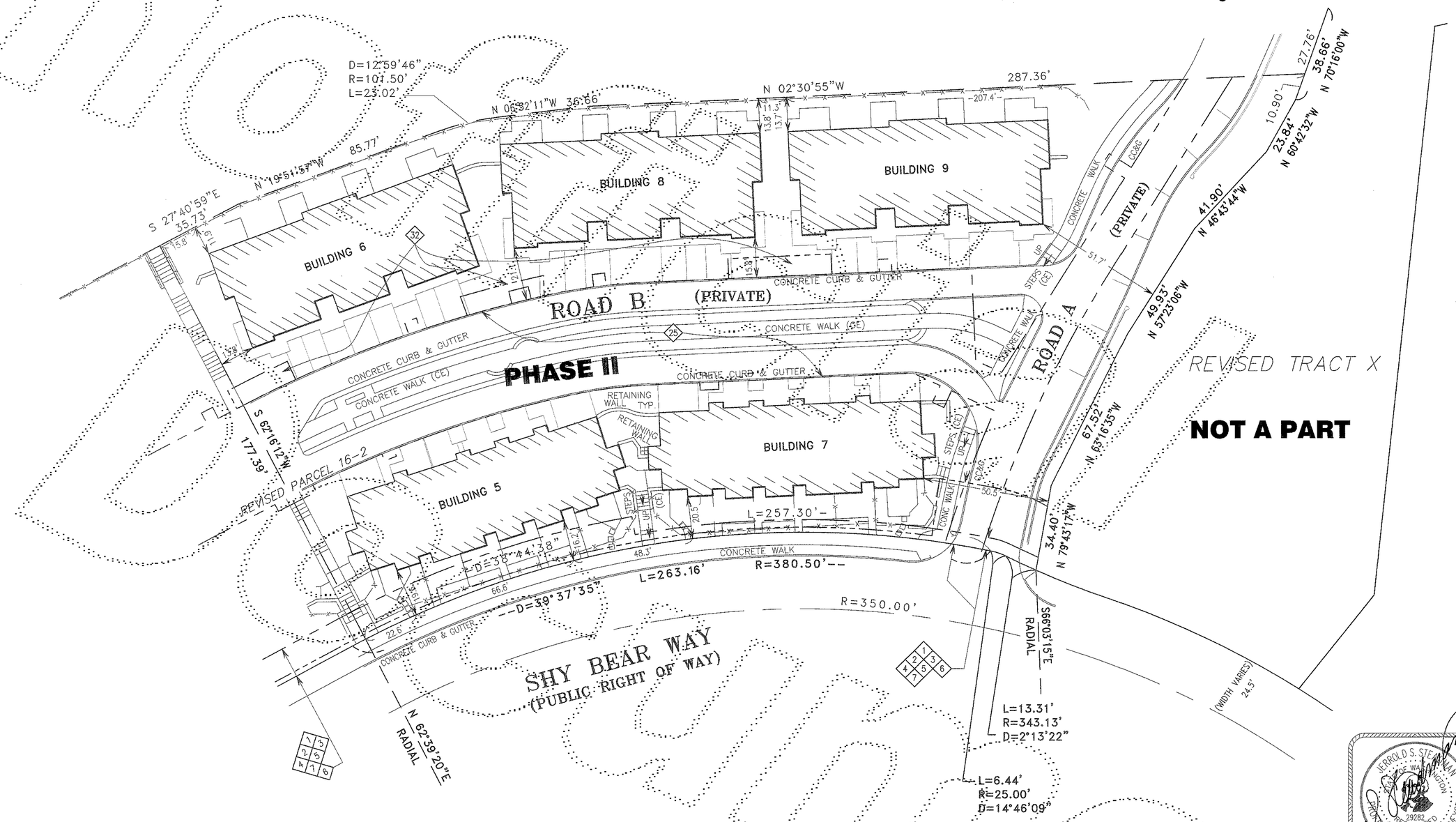

PHASE II DETAIL

JERROLD S. STEINMAN
STATE OF WASHINGTON
29282
REGISTERED
PROFESSIONAL LAND SURVEYOR
EXPIRES 9/21/07
19 JAN '06

CONDOMINIUM SURVEY COMPANY

Specializing in
CONDOMINIUM SURVEYS ONLY

6564 FIFTH AVENUE SOUTH, SEATTLE, WASHINGTON 98108 (206) 762-3316

CONDOMINIUM SURVEY MAP & PLANS

TALUS DIVISION A: A MASTER PLAT,
VOL. 201, PG. 38-50,
PARCELS 14 & 16

SE 1/4, SW 1/4, SEC. 29,
TWP. 24 N., RGE. 6 E., W.M.
KING COUNTY, WASHINGTON

INDEX

2005-033.00

DATE:	18 JANUARY 2006
REVISED:	
DRAWN BY:	NNO
MAP CHECK:	JSS
FINAL CHECK:	JSS
SHEET	3 OF 8

213/053

COPPERRIDGE AT TALUS, A CONDOMINIUM, PHASE II

SE 1/4, SW 1/4, SEC. 29, TWP. 24 N., RGE. 6 E, W.M., SEATTLE, KING COUNTY, WASHINGTON

PLAT MERIDIAN
NAVD'88 VERTICAL DATUM

10 5 0 10 20
GRAPHICAL SCALE: 1" = 10'

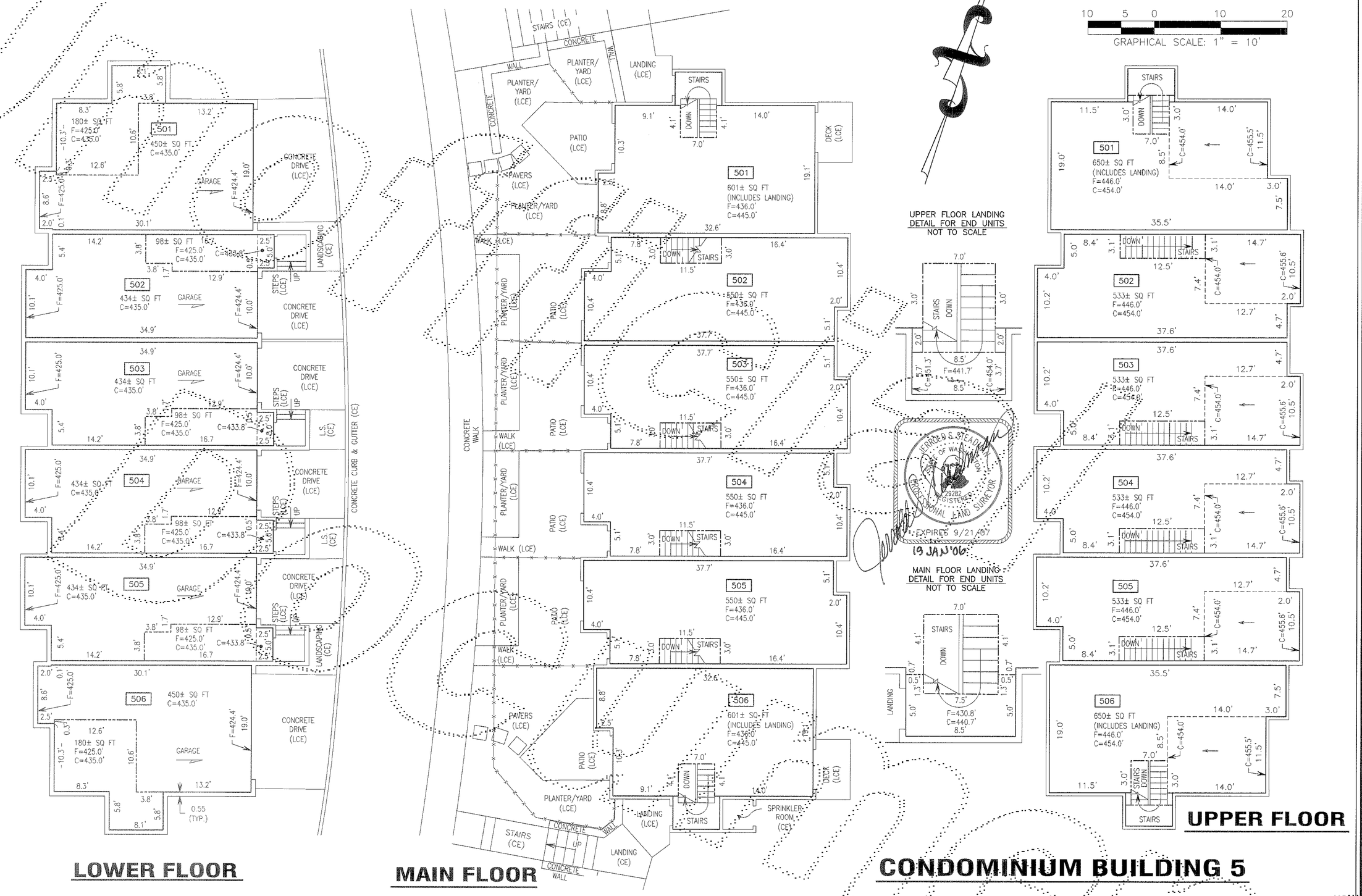

JERROLD S. STEADMAN
STATE OF WASHINGTON
29282
REGISTERED
PROFESSIONAL LAND SURVEYOR
EXPIRES 9/21/07
19 JAN '06

CONDOMINIUM SURVEY COMPANY

Specializing in
CONDOMINIUM SURVEYS ONLY

6564 FIFTH AVENUE SOUTH, SEATTLE, WASHINGTON 98108 (206) 762-3316

CONDOMINIUM SURVEY MAP & PLANS

TALUS DIVISION A, A MASTER PLAT
VOL. 201, PG. 38-50
PARCELS 14 & 16

SE 1/4, SW 1/4, SEC. 29,
TWP. 24 N., RGE. 6 E., W.M.
KING COUNTY, WASHINGTON

INDEX

2005-033.00

DATE:	10 MAY 2005
REVISED:	19 JANUARY 2006
DRAWN BY:	NNO
MAP CHECK:	RMS
FINAL CHECK:	JSS

SHEET 4 OF 8

213/054

COPPERRIDGE AT TALUS, A CONDOMINIUM, PHASE II

SE 1/4, SW 1/4, SEC. 29, TWP. 24 N., RGE. 6 E, W.M., SEATTLE, KING COUNTY, WASHINGTON

PLAT MERIDIAN
NAVD'88 VERTICAL DATUM

10 5 0 10 20
GRAPHICAL SCALE: 1" = 10'

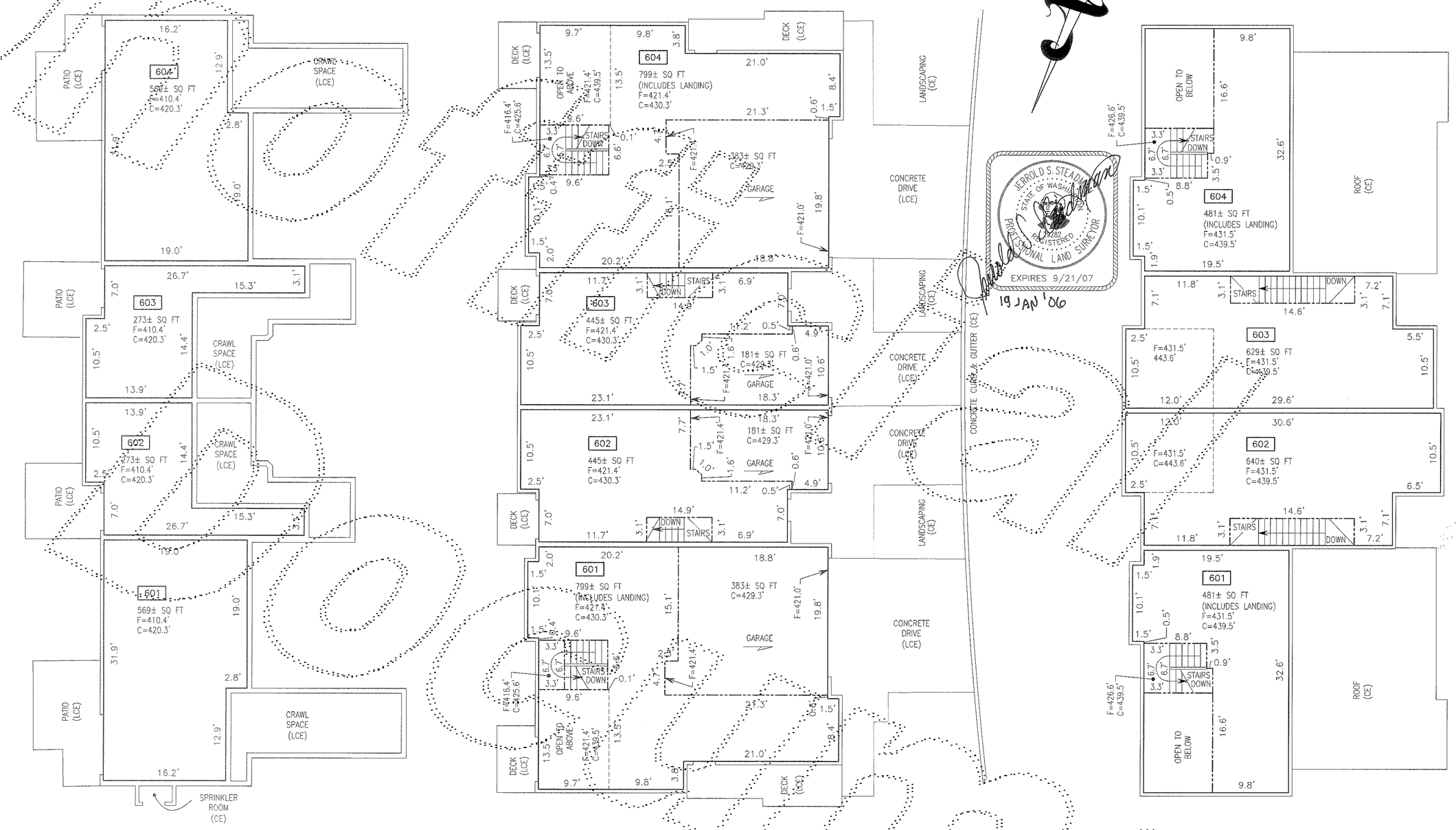

LOWER FLOOR **MAIN FLOOR** **UPPER FLOOR**

CONDOMINIUM BUILDING 6

CONDOMINIUM SURVEY COMPANY

Specializing in

CONDOMINIUM SURVEYS ONLY

6564 FIFTH AVENUE SOUTH, SEATTLE, WASHINGTON 98108 (206) 762-3316

CONDOMINIUM SURVEY MAP & PLANS

TALUS DIVISION A; A MASTER PLAT, VOL. 201, PG. 38-50, PARCELS 14 & 16.

SE 1/4, SW 1/4, SEC. 29, TWP. 24 N., RGE. 6 E., W.M. KING COUNTY, WASHINGTON

INDEX

2005-033.00

DATE: 10 MAY 2005
REVISED: 19 JANUARY 2006
DRAWN BY: NNG
MAP CHECK: RMS
FINAL CHECK: JSS

213/055

COPPERRIDGE AT TALUS, A CONDOMINIUM, PHASE II

SE 1/4, SW 1/4, SEC. 29, TWP. 24 N., RGE. 6 E, W.M., SEATTLE, KING COUNTY, WASHINGTON

PLAT MERIDIAN
NAVD'88 VERTICAL DATUM

10 5 0 10 20
GRAPHICAL SCALE: 1" = 10'

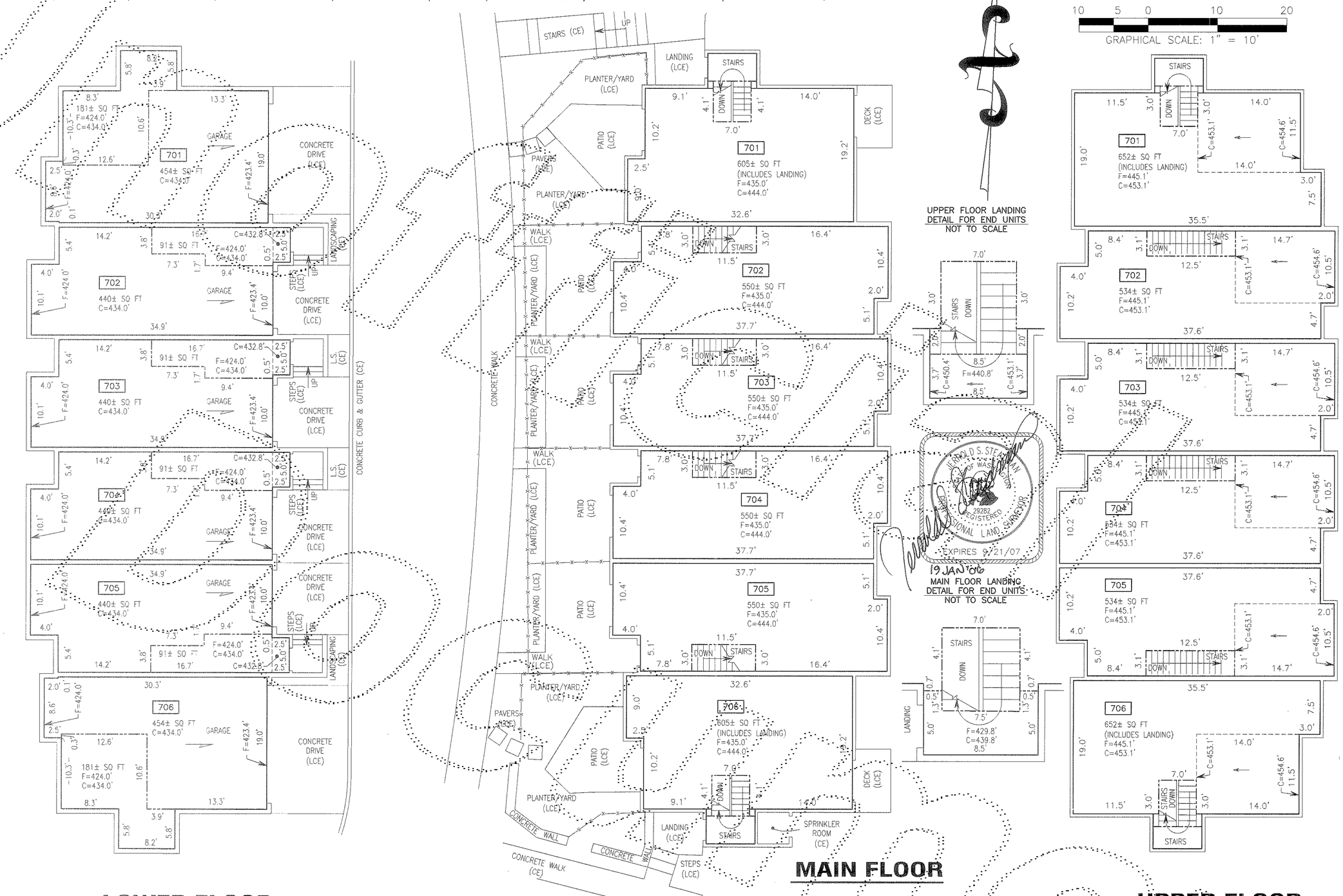

LOWER FLOOR

CONDOMINIUM BUILDING 7

MAIN FLOOR

UPPER FLOOR

CONDOMINIUM SURVEY COMPANY

Specializing in

CONDOMINIUM SURVEYS ONLY

6564 FIFTH AVENUE SOUTH, SEATTLE, WASHINGTON 98108 (206) 762-3316

CONDOMINIUM SURVEY MAP & PLANS

TALUS DIVISION A: A MASTER PLAT
VOL. 201, PG. 38-50,
PARCELS 14 & 16.

SE 1/4, SW 1/4, SEC. 29,
TWP. 24 N., RGE. 6 E., W.M.
KING COUNTY, WASHINGTON

INDEX

2005-033.00

DATE: 10 MAY 2005
REVISED: 19 JANUARY 2006
DRAWN BY: NNG
MAP CHECK: RMS
FINAL CHECK: JSS

SHEET 6 OF 8

213/056

COPPERRIDGE AT TALUS, A CONDOMINIUM, PHASE II

SE 1/4, SW 1/4, SEC. 29, TWP. 24 N., RGE. 6 E, W.M., SEATTLE, KING COUNTY, WASHINGTON

PLAT MERIDIAN
NAVD'88 VERTICAL DATUM

10 5 0 10 20
GRAPHICAL SCALE: 1" = 10'

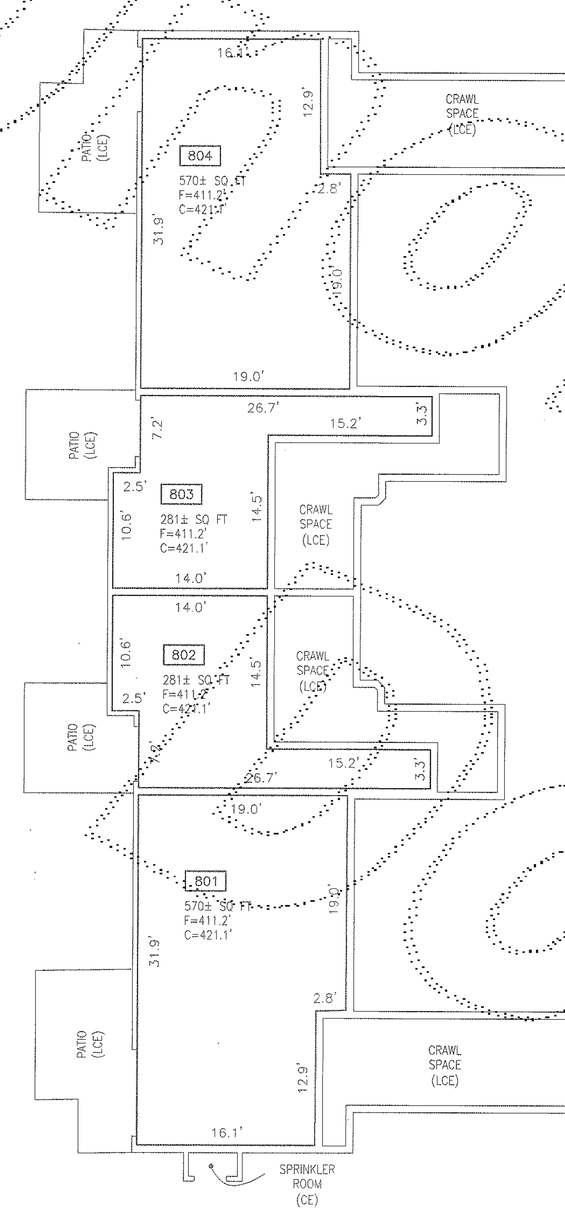

LOWER FLOOR

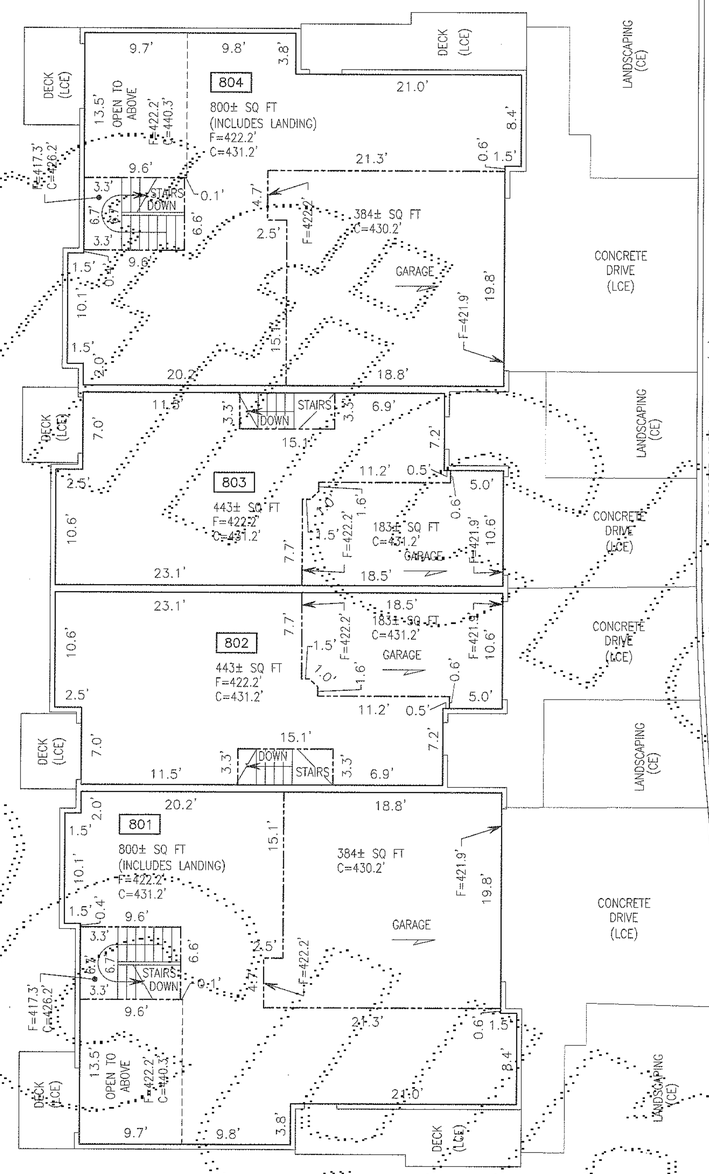

MAIN FLOOR

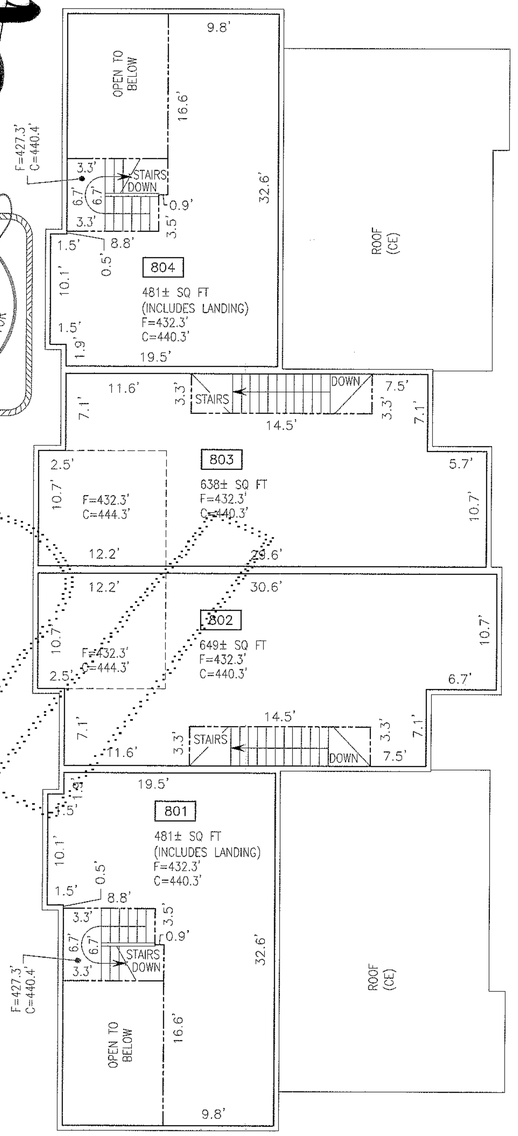

UPPER FLOOR

JERROLD S. STEADMAN
STATE OF WASHINGTON
29282
REGISTERED
PROFESSIONAL LAND SURVEYOR
EXPIRES 9/21/07
19 JAN '06

CONDOMINIUM BUILDING 8

CONDOMINIUM SURVEY COMPANY

Specializing in
CONDOMINIUM SURVEYS ONLY

6564 FIFTH AVENUE SOUTH, SEATTLE, WASHINGTON 98108 (206) 762-3316

CONDOMINIUM SURVEY MAP & PLANS

TALUS DIVISION A, A MASTER PLAT
VOL. 201, PG. 38-50;
PARCELS 14 & 16

SE 1/4, SW 1/4, SEC. 29,
TWP. 24 N., RGE. 6 E., W.M.
KING COUNTY, WASHINGTON

INDEX

2005-033.00

DATE:	10 MAY 2005
REVISED:	19 JANUARY 2006
DRAWN BY:	NNO
MAP CHECK:	RMS
FINAL CHECK:	JSS

SHEET 7 OF 8

213/057

COPPERRIDGE AT TALUS, A CONDOMINIUM, PHASE II

SE 1/4, SW 1/4, SEC. 29, TWP. 24 N., RGE. 6 E, W.M., SEATTLE, KING COUNTY, WASHINGTON

PLAT MERIDIAN
NAVD'88 VERTICAL DATUM

10 5 0 10 20
GRAPHICAL SCALE: 1" = 10'

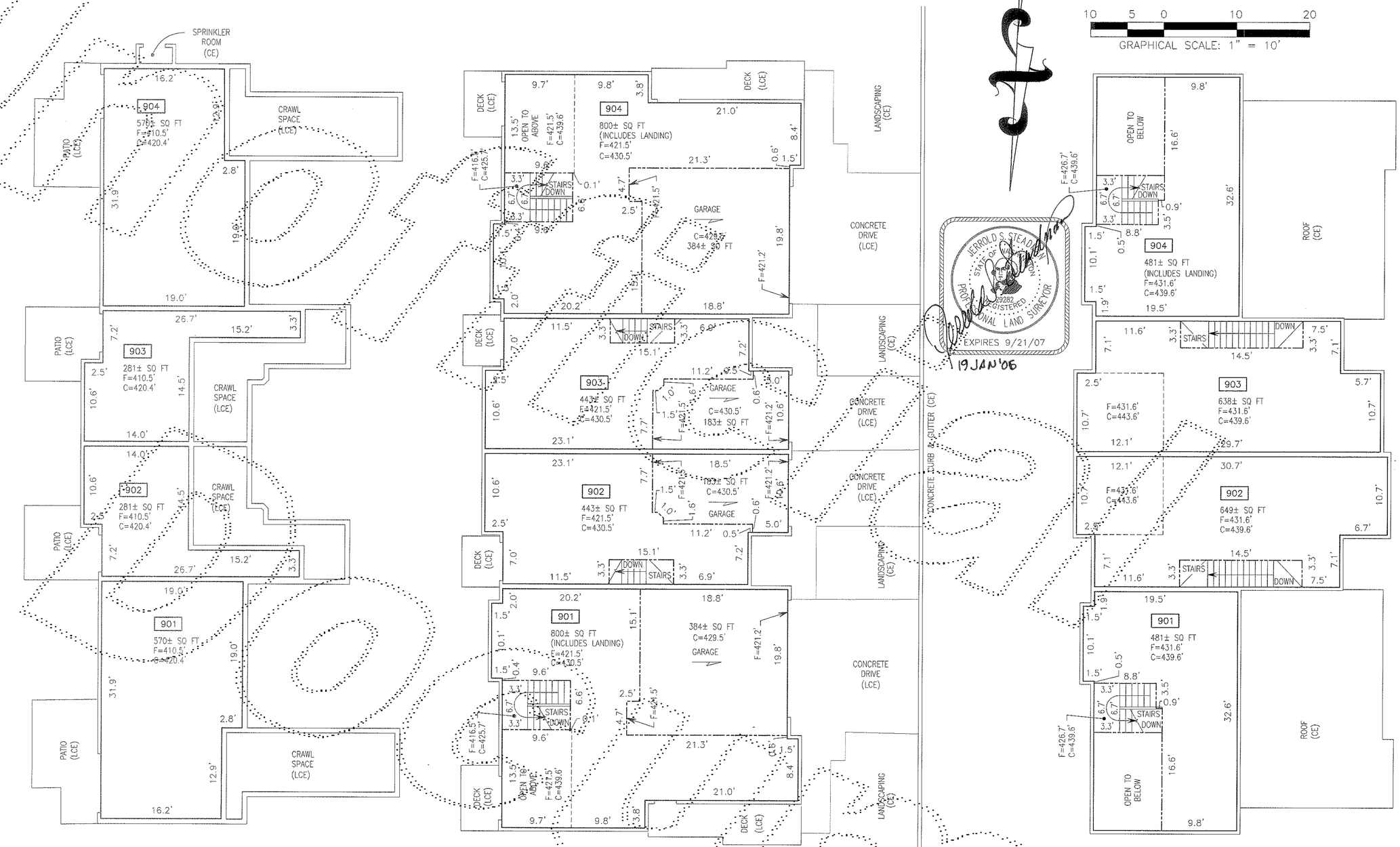

LOWER FLOOR **MAIN FLOOR** **UPPER FLOOR**

CONDOMINIUM BUILDING 9

CONDOMINIUM SURVEY COMPANY

Specializing in
CONDOMINIUM SURVEYS ONLY

6564 FIFTH AVENUE SOUTH, SEATTLE, WASHINGTON 98108 (206) 762-3316

CONDOMINIUM SURVEY MAP & PLANS

TALUS DIVISION A, A MASTER PLAT,
VOL. 201, PG. 38-50,
PARCELS 14 & 16

SE 1/4, SW 1/4, SEC. 29,
TWP. 24 N., RGE. 6 E., W.M.
KING COUNTY, WASHINGTON

INDEX

2005-033.00

DATE:	10 MAY 2005
REVISED:	19 JANUARY 2006
DRAWN BY:	NNO
MAP CHECK:	RMS
FINAL CHECK:	JSS
SHEET 8 OF 8	